



# ISLE OF MAN

## TOURIST TROPHY

---

**2025**

**TT & MGP/CTT Course Documentation  
Prohibited / Restricted Areas  
(PARA)**

**Version 2025-7**

---



**TT COURSE**

**PROHIBITED**

**AND**

**RESTRICTED AREAS**

# TT Course Schedule of Prohibited, Restricted & Hazardous Areas

## Document Classification: CONFIDENTIAL

### PROHIBITED, RESTRICTED & HAZARDOUS AREAS

This document lists the equipment required and its locations to mark out the Prohibited and Restricted Areas on the TT Course in order to meet the requirements of the Track Certificate issued by The Auto Cycle Union.

All areas will be marks so as to make their status apparent.

Distribution: Digital

### Document Control

Issue	Date	Changes
1.0	April 2012	First Issue, TT 2012.
1.1	May 2012	Areas 4(6) (page 17a) and 50(3) added (page 125). Copy 10 issued to Manx Motor Cycle Club
1.2	May 2012	Page 33 - Area 11(2) alteration to description in line with Schedule 4
2.0	July 2012	Requirements for signage and tape reviewed for all areas. The following areas revised and their pages reissued: 1(1), 1(2), 3(3), 4(4), 4(6), 5(1), 7(1), 8(1), 8(2), 8(3), 8(4), 9, 10, 11(1), 11(2), 11(3), 11(4), 11(5), 12(1), 12(2), 13(1), 13(2), 14, 15, 16, 17(1), 17(3), 18(3), 19(1), 19(2), 20(1), 20(3), 20(5), 20(6), 20(7), 21(3), 21(4), 21(5), 22, 23(2), 23(3), 24, 25(1), 28(1), 28(2), 30(1), 30(2), 32(1), 33(1), 33(2), 34, 35, 36(1), 36(2), 37, 38(1), 39, 40(1), 41, 42(1), 42(2), 43(1), 43(2), 44, 45(1), 45(2), 46(1), 46(2), 46(3), 46(4), 47(1), 47(2), 48(1), 48(2), 49(1), 49(2), 50(1), 50(2). Pages renumbered.
2.1	Aug 2012	5(2), 9, 17(2), 46(1), 48(2) wording amended in line with Road Closure Order Schedule 4.
2.2	April 2013	Circulation revised – Copies 2, 8 withdrawn. Copy 7 re-assigned to the Senior Police Officer in Race Control. Area 46(1) wording amended in line with Schedule 4. The following areas revised and their pages reissued: 4(6), 32(1). The following areas removed due to withdrawal of consent: 6(5), 33(1). The following area removed following relocation of rescue helicopters: 50(3). Area 40(3) added (page 96A).
2.3	Aug 2013	Copy 6 reallocated to Nigel Foster. Areas 7(1), 20(7), 27(3), 46(1), 47(1), 48(2) amended. 46(1)A inserted
2.4	Aug 2013	Change to Senior Police Officer (Copy 7). Area (29) now Restricted, wording amended in line with Road Closure Order. Area 46 (2,3 & 4) clarified. Area 50 (2) amended in line with Road Closure Order
2.5	April 2014 July 2014	Amended/new/removed areas 8(1),19(1),20(2), 20(65), 27(1), 30(1), 32(1), 32(15), 36(1), 42(2), 48, 50(1) 18(2),18(3) 50(2)
2.6	March 2015	Amended areas (slight map changes and renumbering) 4(3), 4(5), 5(1),5(2), 11(3), 13(1)(3)14, 17(1), 21(3)(4)(5),22(1), 30(2), 35, 39, 48 New Areas : 22(3) 23(5) Area removed: 32(15)
	May 2015	Improved/corrected map 13(2), 32(1) 44(1) improved description 15,48,50(2) corrected property name 27(2)
	August 2015	Reinstatement of 6(5), new area 15(5), amended area 23(1)
	April 2016	Amended areas 12(2) 19(1)
2.7	April 2017	Areas removed 7(1) 17(1) 23(3) 24 39 40(1) 42(1) 43(1) 44 46(3) 47(1) Areas amended 13(1) 28(2) Areas added / reinstated 1(3) 32(15) 36(1)
	August 2017	Areas amended 15

		Areas added 7, 20(25), 24, 33(1)
	April 2018	Areas amended 4(6) 20(25) 48a. Improved plan 3.3 New areas 1.0, 25.3 ,42.3
	July 2018	New area added 3(31)
	March 2019	Improved maps 4(1), 4(2), 6(1), 6(3), 20(1), 20(3), 20(4), 20(5), 38(2), New Area 35(5) Improved descriptions 6(3), 7, 12(1), 14, 16, 23(5), 29, 35, 47(3), 49(2)
	May 2019	Improved description 3(3) 41 New areas 7(1) 7 (2) and removal of 1(0) and 15 – consent withdrawn
2022-3	Jan 2022	Corrections to distribution list. Replaced 7 with 7(0) with change to Prohibited Area
2022-5	Apr 2022	Changes to 28(2) - Restricted area reinstated. 13(1) change to wording
2022-7	April 2022	Changes to 43(2a) - Restricted area changed and enlarged
2022-9	May 2022	Changes to 49(5), 48(6) - restricted areas removed
2022-10	May 2022	Hazardous areas appended to document. 3(3) update to description
2022-14	May 2022	48 - Prohibited area updated
2022-15	August 2022	Updates to 7(1), 7(2), 32(1) - Description
2023-2	March 2023	Changes to PAs 20(2.5), 49(2). Withdrew 2(1)
2023-3	April 2023	New RA 13(4). Updates to 12(2), 50(2)
2023-4	May 2023	New PA 14(1)
2023-5	May 2023	RA 48A(1) Withdrawn
2023-6	July 2023	PA 24(1) Added, RA 13(4) Withdrawn
2023-7	August 2023	RA 46(1A) Removed, RA 46(1) Updated as TT & MGP. RA 48 (Main Map) Corrected, RA 48(7) Removed.
2023-8	August 2023	RA 48A(1) reintroduced with amendment to area
2024-1	January 2024	Changes to 23(3) – Removal of boards as no longer applicable Changes to 35,37, 47(3) – Number of warning boards increased Removed area 48A(7) - Footpath
2024-3	February 2024	Changes to 50(2) – Area amended in conjunction with building works. Slightly amended wording to 43(2)
2024-4	February 2024	There are issues with PDF conversion. Now working from this version in Word format until the PDF issue can be resolved.
2024-5	March 2024	Amended wording of 40.3. (as a stock fence is no longer there) Amended wording of 46 (title was referring to TT when it is for both events)
2024-6	May 2024	Amended wording of 20(25) and 28(2) Slight amendment to wording of 12(2)
2024-7	July 2024	New areas identified: 17.4 – Ballaskyr Approach 41.1 – Bungalow Footbridge Exit
2024-8	July 2024	25.2A – Sulby Bridge Exit
2024-9	August 2024	Removal of 41.1 – RA Bungalow Footbridge Exit
2024-10	August 2024	21.5 - Amendment to wording
2025-1	January 2025	Issued – No amendments since 2024-10
2025-2	April 2025	Hazardous Area1(3) The Gardens–changed to a Prohibited Area 1(1a)
2025-3	April 2025	18(2) – Updated to now include Tape to be used to mark this area
2025-4	May 2025	35(5) – Updated wording
2025-5	July 2025	17(4) – Standard wording amended to read prohibited 19(1) & 19(2) – Merged to one document (same area) 21 – Renamed to just “Alpine Cottage” 48 – Spelling of Bemahague amended
2025-6	July 2025	14(2) – New PA – Glen Helen Car Park
2025-7	August 2025	Withdrawn - 4(4) – Union Mills

## INDEX

### **TT Course Schedule of Prohibited and Restricted Areas** **INDEX**

<b>Reference</b>	<b>Location</b>	<b>Prohibited / Restricted</b>		<b>Date Updated</b>
<b>1 (0)</b>	1 Bray Hill Consent withdrawn	Withdrawn		May 2019
<b>1 (1)</b>	Quarterbridge Road & Cronkbourn Road Junction	Prohibited		July 2012
<b>1 (1a)</b>	The Gardens, Bray Hill	Prohibited		April 2025
<b>1 (2)</b>	Quarterbridge Road & Brunswick Road Junction	Prohibited		July 2012
<b>2 (1)</b>	Quarterbridge	Prohibited		April 2012
<b>2 (1A)</b>	Quarterbridge Road - Clearwater	Withdrawn		March 2023
<b>2 (2)</b>	Quarterbridge	Restricted		April 2012
<b>3 (1)</b>	Braddan Bridge to Union Mills	Restricted		April 2012
<b>3 (2)</b>	Braddan Bridge to Union Mills	Prohibited		April 2012
<b>3 (3)</b>	Braddan Bridge to Union Mills	Prohibited		May 2019
<b>3 (31)</b>	Braddan Bridge to Union Mills	Prohibited		July 2018
<b>4 (1)</b>	Union Mills	Prohibited		March 2019
<b>4 (2)</b>	Union Mills	Prohibited		March 2019
<b>4 (3)</b>	Union Mills	Prohibited		April 2018
<b>4 (4)</b>	Union Mills	Withdrawn		August 2025
<b>4 (5)</b>	Union Mills	Prohibited		March2015
<b>4 (6)</b>	Union Mills	Prohibited		April 2018
<b>5 (1)</b>	Glenlough	Restricted		March2015
<b>5 (2)</b>	Glenlough	Prohibited		March2015
<b>6 (1)</b>	Ballagarey	Prohibited		March 2019
<b>6 (2)</b>	Ballagarey	Prohibited		April 2012
<b>6 (3)</b>	Ballagarey	Prohibited		March 2019
<b>6 (4)</b>	Ballagarey	Prohibited		April 2012
<b>6 (5)</b>	Ballagarey	Prohibited		August 2015
<b>7 (0)</b>	Crosby X Roads	Prohibited		January 2022
<b>7 (1)</b>	Crosby Jump LHS	Restricted		March 2023
<b>7 (2)</b>	Crosby Jump RHS	Restricted		March 2023
<b>8 (1)</b>	Greeba	Withdrawn		April 2014
<b>8 (2)</b>	Greeba	Restricted		July 2012
<b>8 (3)</b>	Greeba	Restricted		July 2012
<b>8 (4)</b>	Greeba	Prohibited		July 2012
<b>9</b>	Ballacraigne	Restricted		Aug 2012
<b>10</b>	Ballaspur	Prohibited		July 2012
<b>11 (1)</b>	Ballig	Restricted		July 2012
<b>11 (2)</b>	Ballig	Restricted		July 2012
<b>11 (3)</b>	Ballig	Prohibited		March 2015
<b>11 (4)</b>	Ballig	Prohibited		July 2012
<b>11 (5)</b>	Ballig	Restricted		July 2012
<b>12 (1)</b>	Laurel Bank	Restricted		April 2023
<b>12 (2)</b>	Laurel Bank	Prohibited		May 2024
<b>13 (1)</b>	Black Dub, Glen Helen	Restricted		April 2017
<b>13 (2)</b>	Black Dub	Prohibited		May 2015
<b>13 (3)</b>	Black Dub	Restricted		March2015
<b>13 (4)</b>	Glen Helen	Withdrawn		July 2023
<b>14</b>	Girdwood Bridge	Prohibited		March 2019
<b>14 (1)</b>	Girdwood Bridge	Prohibited		May 2023
<b>14 (2)</b>	Glen Helen Car Park	Prohibited		July 2025
<b>15</b>	Sarabs Cottage Consent	Withdrawn		May 2019
<b>15(5)</b>	Cronk y Voddy Crossroads	Prohibited		August 2015
<b>16</b>	11th Milestone	Prohibited		March 2019

<b>17 (1)</b>	Handley's Corner	Withdrawn		April 2017
<b>17 (2)</b>	Handley's Corner	Restricted		Aug 2012
<b>17 (3)</b>	Handley's Corner	Restricted		July 2012
<b>17 (4)</b>	Ballaskyr Approach	Restricted		July 2025
<b>18 (1)</b>	Barregarrow	Restricted		April 2012
<b>18 (2)</b>	Barregarrow	Restricted		April 2025
<b>18 (3)</b>	Barregarrow	Prohibited		July 2014
<b>19 (1) (2)</b>	Kirk Michael	Prohibited		July 2025
<b>19 (2)</b>	Kirk Michael	Withdrawn		July 2025
<b>20 (1)</b>	Rhencullen	Prohibited		March 2019
<b>20 (2)</b>	Rhencullen	Prohibited		April 2014
<b>20 (25)</b>	Rhencullen / Pennybridge	Prohibited		May 2024
<b>20 (3)</b>	Rhencullen	Prohibited		March 2019
<b>20 (4)</b>	Rhencullen	Prohibited		March 2019
<b>20 (5)</b>	Rhencullen	Prohibited		March 2013
<b>20 (6)</b>	Rhencullen	Prohibited		July 2012
<b>20(65)</b>	Rhencullen	Prohibited		April 2014
<b>20 (7)</b>	Rhencullen	Prohibited		Aug 2013
<b>21 (1)</b>	Alpine Cottage to Ballaugh	Restricted		April 2012
<b>21 (2)</b>	Alpine Cottage to Ballaugh	Prohibited		April 2012
<b>21 (3)</b>	Alpine Cottage to Ballaugh	Prohibited		March 2015
<b>21 (4)</b>	Alpine Cottage to Ballaugh	Restricted		March 2015
<b>21 (5)</b>	Alpine Cottage to Ballaugh	Prohibited		March 2015
<b>22</b>	Ballaugh	Restricted		March 2015
<b>23 (1)</b>	Wildlife Park (Quarry Bends)	Restricted		August 2015
<b>23 (2)</b>	Wildlife Park (Quarry Bends)	Prohibited		July 2012
<b>23 (3)</b>	Wildlife Park (Quarry Bends)	Withdrawn		January 2024
<b>23(5)</b>	Wildlife Park (Water Trough)	Prohibited		March 2019
<b>24</b>	Sulby School	Prohibited		August 2017
<b>24 (1)</b>	Sulby (Kella)	Prohibited		July 2023
<b>25 (1)</b>	Sulby Bridge	Prohibited		July 2012
<b>25 (2)</b>	Sulby Bridge	Prohibited		July 2012
<b>25 (2A)</b>	Sulby Bridge Exit	Prohibited		July 2024
<b>25(3)</b>	Ginger Hall Hedge	Prohibited		April 2018
<b>26 (1)</b>	Ginger Hall	Prohibited		April 2012
<b>26 (2)</b>	Ginger Hall	Prohibited		April 2012
<b>27 (1)</b>	Kerrowmoor	Withdrawn		April 2014
<b>27 (2)</b>	Kerrowmoor	Withdrawn		April 2017
<b>27 (3)</b>	Kerrowmoor	Prohibited		Aug 2013
<b>28 (1)</b>	Glentramman	Prohibited		April 2022
<b>28 (2)</b>	Glentramman	Prohibited		May 2024
<b>29</b>	Churchtown	Restricted		March 2019
<b>30 (1)</b>	Sky Hill	Withdrawn		April 2014
<b>30 (2)</b>	Sky Hill	Prohibited		March2015
<b>31</b>	Pinfold	Restricted		April 2012
<b>32 (1)</b>	Ramsey	Prohibited		August 2022
<b>32(15)</b>	Ramsey	Prohibited		April 2017
<b>32 (2)</b>	Ramsey	Prohibited		April 2012
<b>33 (1)</b>	The Hairpin	Restricted		August 2017
<b>33 (2)</b>	The Hairpin	Restricted		July 2012
<b>34</b>	Waterworks	Prohibited		July 2012
<b>35</b>	Tower Bends	Restricted		January 2024
<b>35(5)</b>	Gooseneck Approach	Prohibited		May 2025
<b>36 (1)</b>	The Gooseneck	Restricted		April 2017
<b>36 (2)</b>	The Gooseneck	Restricted		July 2012

<b>37</b>	26th Milestone (Joey's)	Prohibited		January 2024
<b>38 (1)</b>	Guthrie's	Restricted		July 2012
<b>38 (2)</b>	Guthrie's	Prohibited		March 2018
<b>39</b>	Mountain Box	Withdrawn		April 2017
<b>40 (1)</b>	The Black Hut	Withdrawn		April 2017
<b>40 (2)</b>	The Black Hut	Restricted		April 2012
<b>40 (3)</b>	Grahams	Restricted		May 2013
<b>41</b>	The Bungalow	Restricted		May 2019
<b>41 (1)</b>	Bungalow Footbridge Exit	Withdrawn		August 2024
<b>42 (1)</b>	Brandywell	Withdrawn		April 2017
<b>42 (2)</b>	Brandywell	Restricted		April 2014
<b>42(3)</b>	Brandywell Helicopter Site	Restricted		April 2018
<b>43 (1)</b>	Windy Corner	Withdrawn		April 2017
<b>43 (2)</b>	Windy Corner	Restricted		March 2023
<b>44</b>	Keppel Gate	Withdrawn		April 2017
<b>45 (1)</b>	Kate's Cottage	Restricted		July 2012
<b>45 (2)</b>	Kate's Cottage	Restricted		July 2012
<b>46 (1)</b>	Creg Ny Baa	Restricted		Aug 2023
<b>46 (2)(4)</b>	Creg Ny Baa	Prohibited		Aug 2013
<b>46 (3)</b>	Creg Ny Baa	Withdrawn		April 2017
<b>46 (4)</b>	Creg Ny Baa - <i>shown with 46(2)</i>	Prohibited		Aug 2013
<b>47 (1)</b>	Hillberry	Withdrawn		April 2017
<b>47 (2)</b>	Hillberry	Restricted		January 2024
<b>47 (3)</b>	Hillberry	Restricted		January 2024
<b>48</b>	Signpost Corner	Prohibited		July 2025
<b>48A (1)</b>	The Laurels, Bemahague Road	Withdrawn		May 2023
<b>48A (2)</b>	The Laurels, Bemahague Road	Restricted		April 2018
<b>48A (3)</b>	The Laurels, Bemahague Road	Restricted		April 2018
<b>48A (4)</b>	The Laurels, Bemahague Road	Restricted		April 2018
<b>48A (5)</b>	The Laurels, Bemahague Road	Withdrawn		May 2022
<b>48A (6)</b>	The Laurels, Bemahague Road	Withdrawn		May 2022
<b>48A (7)</b>	The Laurels, Bemahague Road	Withdrawn		January 2024
<b>49 (1)</b>	Bemahague Road	Restricted		July 2012
<b>49 (2)</b>	Bemahague Road	Restricted		March 2023
<b>50 (1)</b>	Governor's Bridge	Withdrawn		April 2014
<b>50 (2)</b>	Governor's Bridge	Prohibited		February 2024
<b>50 (3)</b>	Governor's Bridge	Withdrawn		May 2013







**TT Course Schedule of Prohibited and Restricted Areas**

**April 2025**

**1 The Gardens, Bray Hill**

In this schedule the areas should be assumed to be **PROHIBITED** unless stated otherwise

Map Board

Warning Board

Tape

(1a) The left-hand side - The entire frontage of the residence "The Gardens" as far back as the building line to both borders.

1

2

0

**TT/MGP 1(1a)**

**Prohibited Area**



**The Gardens, Bray Hill**



ARROW INDICATES COURSE DIRECTION

WHILE THE ROAD IS CLOSED THE PUBLIC ARE NOT PERMITTED IN THIS AREA



IF YOU ARE IN OR REMAIN IN A PROHIBITED OR RESTRICTED AREA, YOU ARE BREAKING THE LAW AND COULD CAUSE THE RACE OR PRACTICE TO BE STOPPED

**UNAUTHORISED REMOVAL OF THIS SIGN MAY RESULT IN PROSECUTION**

1	QUARTERBRIDGE ROAD AND BRUNSWICK ROAD JUNCTION		Issue 2 July 2012
In this schedule the areas should be assumed to be PROHIBITED unless stated otherwise		Map Board	Warning Board Tape
(2)	The left-hand side - fenced area at the junction of Brunswick Road and Quarterbridge Road back towards Cronkbourne Road, for a distance of 45 metres to a depth of 20 metres.	1	1 0

TT/MGP 1(2)



**Prohibited Area**

**Quarterbridge Road/Brunswick Road**



ARROW INDICATES COURSE DIRECTION

WHILE THE ROAD IS CLOSED THE PUBLIC ARE NOT PERMITTED IN THIS AREA



IF YOU ARE IN OR REMAIN IN A PROHIBITED OR RESTRICTED AREA, YOU ARE BREAKING THE LAW AND COULD CAUSE THE RACE OR PRACTICE TO BE STOPPED  
 UNAUTHORISED REMOVAL OF THIS SIGN MAY RESULT IN PROSECUTION



2	QUARTERBRIDGE AND DEVONSHIRE ROAD			Issue 1 April 2012
In this schedule the areas should be assumed to be PROHIBITED unless stated otherwise		Map Board	Warning Board	Tape
(1)	The left-hand side – the grassed area adjacent to Quarterbridge Road at its junction with Devonshire Road	1	1	grass area left hand side of junction

TT/MGP

2(1)




Prohibited Area

Quarterbridge Road/Devonshire Road



ARROW INDICATES COURSE DIRECTION

WHILE THE ROAD IS CLOSED THE PUBLIC ARE NOT PERMITTED IN THIS AREA



IF YOU ARE IN OR REMAIN IN A PROHIBITED OR RESTRICTED AREA, YOU ARE BREAKING THE LAW AND COULD CAUSE THE RACE OR PRACTICE TO BE STOPPED



UNAUTHORISED REMOVAL OF THIS SIGN MAY RESULT IN PROSECUTION







3	BRADDAN BRIDGE – UNION MILLS		Issue 1 April 2012
In this schedule the areas should be assumed to be PROHIBITED unless stated otherwise		Map Board	Warning Board
(1)	RESTRICTED the right-hand side – 4 metres in from the boundary wall of Peel Road on the Church side of the property 'Braddan Bridge House' in a straight line to the corner of the walled ramp leading to Peel Road including the ramped area	1	2
			behind wall of Joey Dunlop House

TT/MGP 3(1)


**RESTRICTED AREA**  
MEMBERS OF THE PUBLIC ARE NOT PERMITTED IN THIS AREA

**RESTRICTED AREA**  
MEMBERS OF THE PUBLIC ARE NOT PERMITTED IN THIS AREA


Restricted Area

Braddan Bridge House



ARROW INDICATES COURSE DIRECTION

WHILE THE ROAD IS CLOSED THE PUBLIC ARE NOT PERMITTED IN THIS AREA





IF YOU ARE IN OR REMAIN IN A PROHIBITED OR RESTRICTED AREA, YOU ARE BREAKING THE LAW AND COULD CAUSE THE RACE OR PRACTICE TO BE STOPPED


UNAUTHORISED REMOVAL OF THIS SIGN MAY RESULT IN PROSECUTION

3	BRADDAN BRIDGE – UNION MILLS		Issue 1 April 2012
In this schedule the areas should be assumed to be PROHIBITED unless stated otherwise		Map Board	Warning Board
(2)	The right hand side - the steps and gateway leading from the Access Road to Braddan Bridge	1	1

**TTMGP 3(2)**





**Prohibited Area  
Braddan Bridge steps to Access Road**



ARROW INDICATES COURSE DIRECTION

**WHILE THE ROAD IS CLOSED THE PUBLIC ARE NOT PERMITTED IN THIS AREA**



**IF YOU ARE IN OR REMAIN IN A PROHIBITED OR RESTRICTED AREA, YOU ARE BREAKING THE LAW AND COULD CAUSE THE RACE OR PRACTICE TO BE STOPPED**

**UNAUTHORISED REMOVAL OF THIS SIGN MAY RESULT IN PROSECUTION**



3	BRADDAN BRIDGE – UNION MILLS		Issue 2 July 2012
In this schedule the areas should be assumed to be PROHIBITED unless stated otherwise		Map Board	Warning Board
(3)	The right-hand side – both sides of the bank adjoining the footway from the entrance to Rural Industries extending to but not including, the property boundary of Knox House.	3	8
			through trees on top of bank down to Knox House



WHILE THE ROAD IS CLOSED THE PUBLIC ARE NOT PERMITTED IN THIS AREA





IF YOU ARE IN OR REMAIN IN A PROHIBITED OR RESTRICTED AREA, YOU ARE  
BREAKING THE LAW AND COULD CAUSE THE RACE OR PRACTICE TO BE STOPPED  
UNAUTHORISED REMOVAL OF THIS SIGN MAY RESULT IN PROSECUTION



3.31	BRADDAN BRIDGE – UNION MILLS		Issue 1 July 2018
In this schedule the areas should be assumed to be PROHIBITED unless stated otherwise		Map Board	Warning Board
(3.31)	The left hand side – from the boundary of property “Hillburn” the grass banks, small wall and any gateway entrance back as far as the stock fence or gate continuing in course direction to and including the gateway approximately 45m before Ashlar Drive	3	6

TT/MGP

3(31)

Prohibited Area  
Braddan to Snugborough



ARROW INDICATES COURSE DIRECTION

WHILE THE ROAD IS CLOSED THE PUBLIC ARE NOT PERMITTED IN THIS AREA

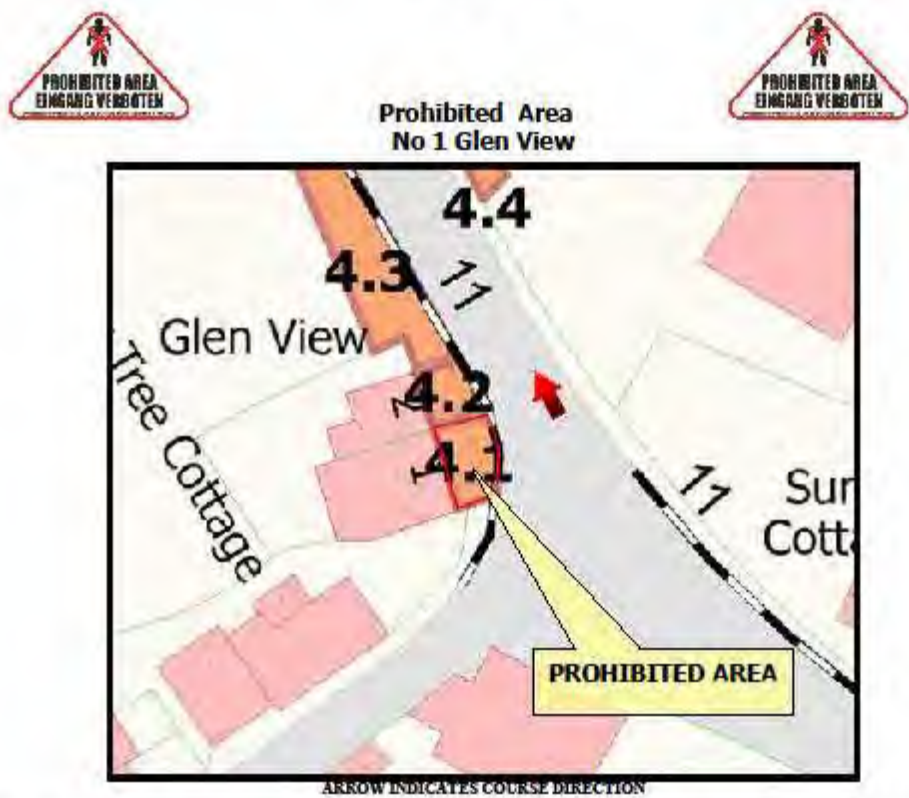


IF YOU ARE IN OR REMAIN IN A PROHIBITED OR RESTRICTED AREA, YOU ARE BREAKING THE LAW AND COULD CAUSE THE RACE OR PRACTICE TO BE STOPPED

UNAUTHORISED REMOVAL OF THIS SIGN MAY RESULT IN PROSECUTION

4	UNION MILLS		Issue 2 March 2019
In this schedule the areas should be assumed to be PROHIBITED unless stated otherwise		Map Board	Warning Board
(1)	The left hand side – the entire frontage of <b>private residence</b> 'No. 1 Glen View'	1	1
			0

TT/MGP 4(1)



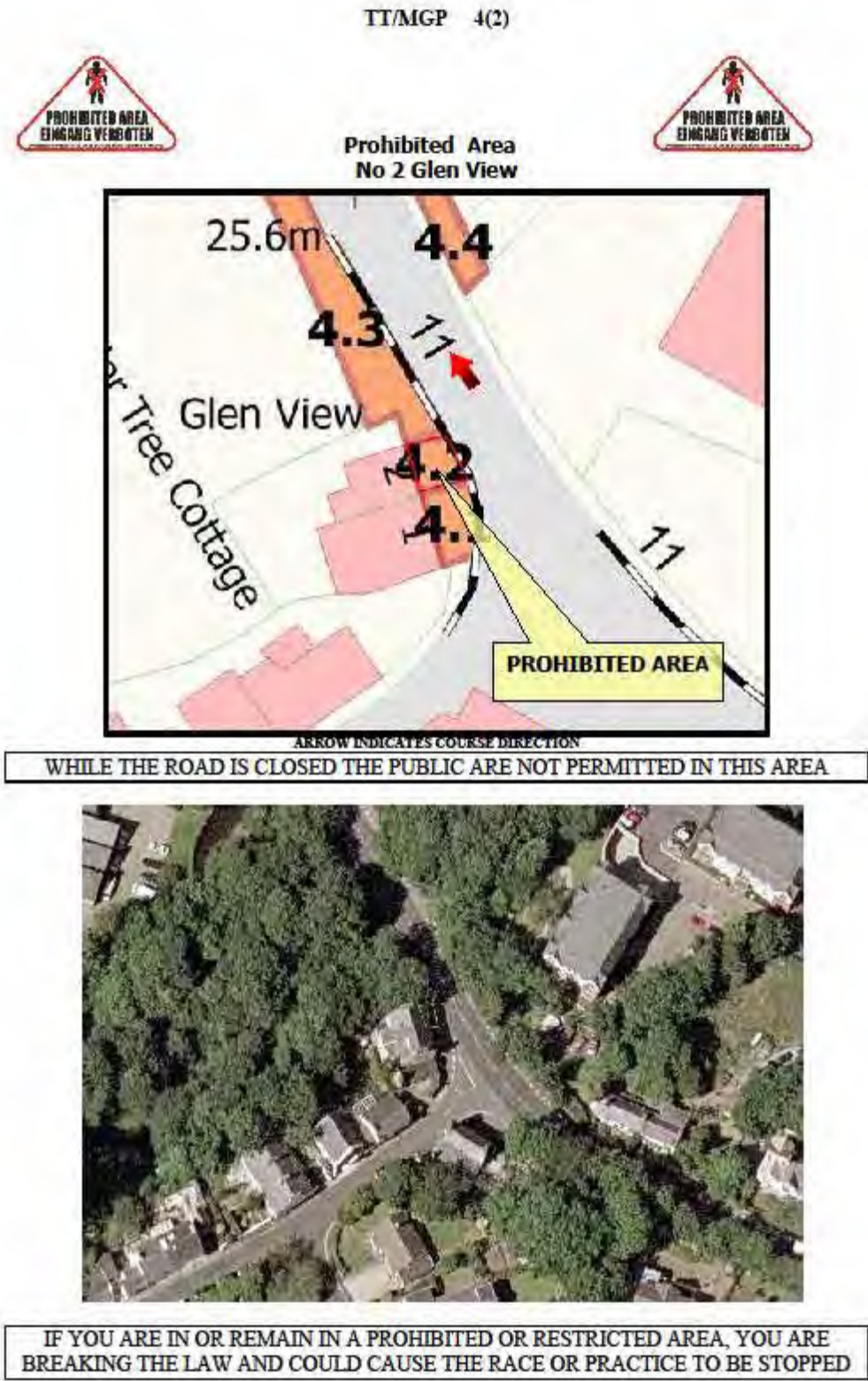
WHILE THE ROAD IS CLOSED THE PUBLIC ARE NOT PERMITTED IN THIS AREA



IF YOU ARE IN OR REMAIN IN A PROHIBITED OR RESTRICTED AREA, YOU ARE  
BREAKING THE LAW AND COULD CAUSE THE RACE OR PRACTICE TO BE STOPPED  
UNAUTHORISED REMOVAL OF THIS SIGN MAY RESULT IN PROSECUTION



4	UNION MILLS			Issue 2 Mar 2019
In this schedule the areas should be assumed to be PROHIBITED unless stated otherwise		Map Board	Warning Board	Tape
(2)	The left-hand side – the entire frontage of <b>private residence</b> 'No. 2 Glen View'	1	1	0



4	UNION MILLS			Issue 3 April 2018
In this schedule the areas should be assumed to be PROHIBITED unless stated otherwise		Map Board	Warning Board	Tape
(3)	The left hand side – from the western boundary of <b>private residences</b> 'Glen View Cottages' to and including the entrance to Union Mills Industrial Estate to a depth of 3 metres and the entire paved area between Union Mills Industrial estate and the boundary wall of the <b>private residence</b> '1 Mill House'	3	3	railings and behind wall left hand side at entrance to Union Mills Trading Estate

TT/MGP 4(3)

WHILE THE ROAD IS CLOSED THE PUBLIC ARE NOT PERMITTED IN THIS AREA

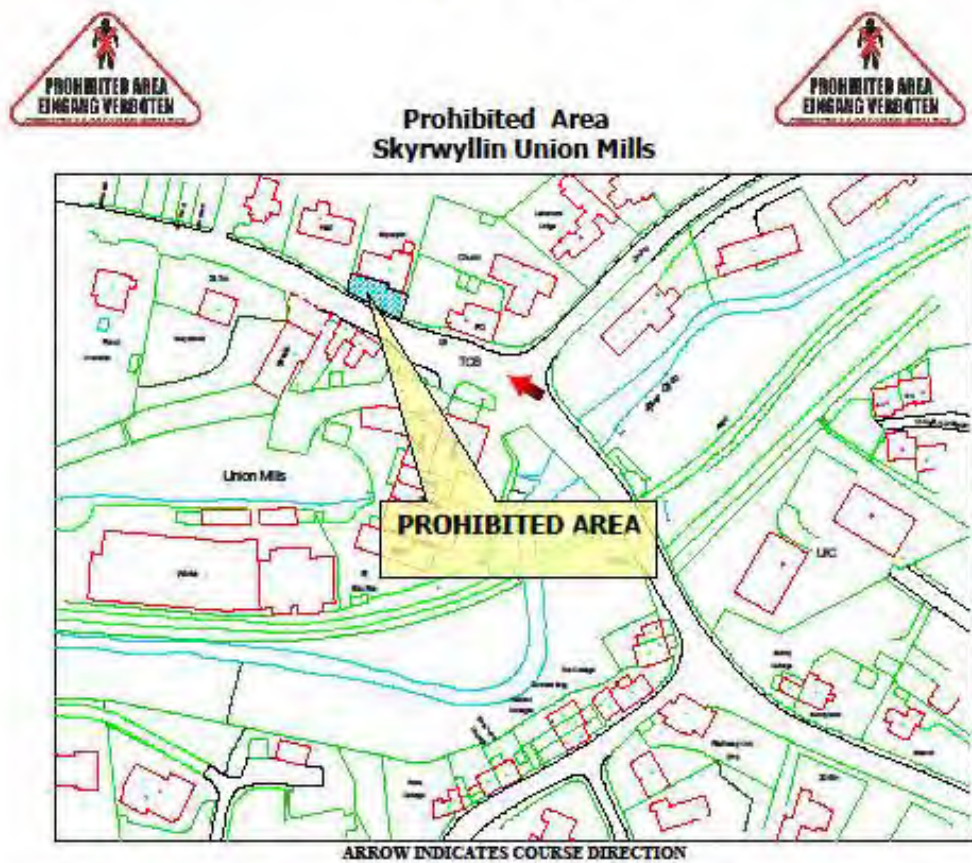
IF YOU ARE IN OR REMAIN IN A PROHIBITED OR RESTRICTED AREA, YOU ARE BREAKING THE LAW AND COULD CAUSE THE RACE OR PRACTICE TO BE STOPPED

UNAUTHORISED REMOVAL OF THIS SIGN MAY RESULT IN PROSECUTION



4	UNION MILLS			Issue 5 March 2015
In this schedule the areas should be assumed to be PROHIBITED unless stated otherwise		Map Board	Warning Board	Tape
(5)	The right-hand side – the front garden and drive of the <b>private residence 'Skyrwyllin'</b>	1	1	0

TT/MGP 4(5)



ARROW INDICATES COURSE DIRECTION

WHILE THE ROAD IS CLOSED THE PUBLIC ARE NOT PERMITTED IN THIS AREA

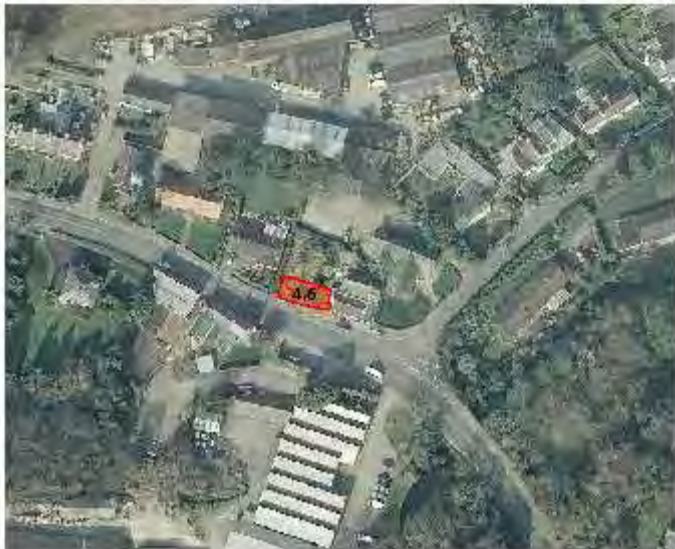


IF YOU ARE IN OR REMAIN IN A PROHIBITED OR RESTRICTED AREA, YOU ARE  
BREAKING THE LAW AND COULD CAUSE THE RACE OR PRACTICE TO BE STOPPED  
UNAUTHORISED REMOVAL OF THIS SIGN MAY RESULT IN PROSECUTION

4	UNION MILLS		Issue 4 April 2018
In this schedule the areas should be assumed to be PROHIBITED unless stated otherwise		Map Board	Warning Board Tape
(6)	The right hand side, the land/car park area, beginning at the westerly edge of Union Mills Post Office to its border with Skyrwillin to a depth of 5 metres	1	2 0



WHILE THE ROAD IS CLOSED THE PUBLIC ARE NOT PERMITTED IN THIS AREA



IF YOU ARE IN OR REMAIN IN A PROHIBITED OR RESTRICTED AREA, YOU ARE  
BREAKING THE LAW AND COULD CAUSE THE RACE OR PRACTICE TO BE STOPPED  
UNAUTHORISED REMOVAL OF THIS SIGN MAY RESULT IN PROSECUTION



5	GLENLOUGH		Issue 5 March 2015
In this schedule the areas should be assumed to be PROHIBITED unless stated otherwise		Map Board	Warning Board
(1)	RESTRICTED the left-hand side – The entrance to Glenlough Farm and Campsite from the edge of the carriageway to the entrance pillars bounded by the walls including the hardstanding and grass verges	1	2
			areas behind wall both sides

TT/MGP 5(1)

RESTRICTED AREA

NUMBERS OF THE PUBLIC ARE NOT PERMITTED IN THIS AREA

RESTRICTED AREA

NUMBERS OF THE PUBLIC ARE NOT PERMITTED IN THIS AREA

Restricted Area

Glen Lough Entrance

ARROW INDICATES COURSE DIRECTION

WHILE THE ROAD IS CLOSED THE PUBLIC ARE NOT PERMITTED IN THIS AREA

IF YOU ARE IN OR REMAIN IN A PROHIBITED OR RESTRICTED AREA, YOU ARE BREAKING THE LAW AND COULD CAUSE THE RACE OR PRACTICE TO BE STOPPED

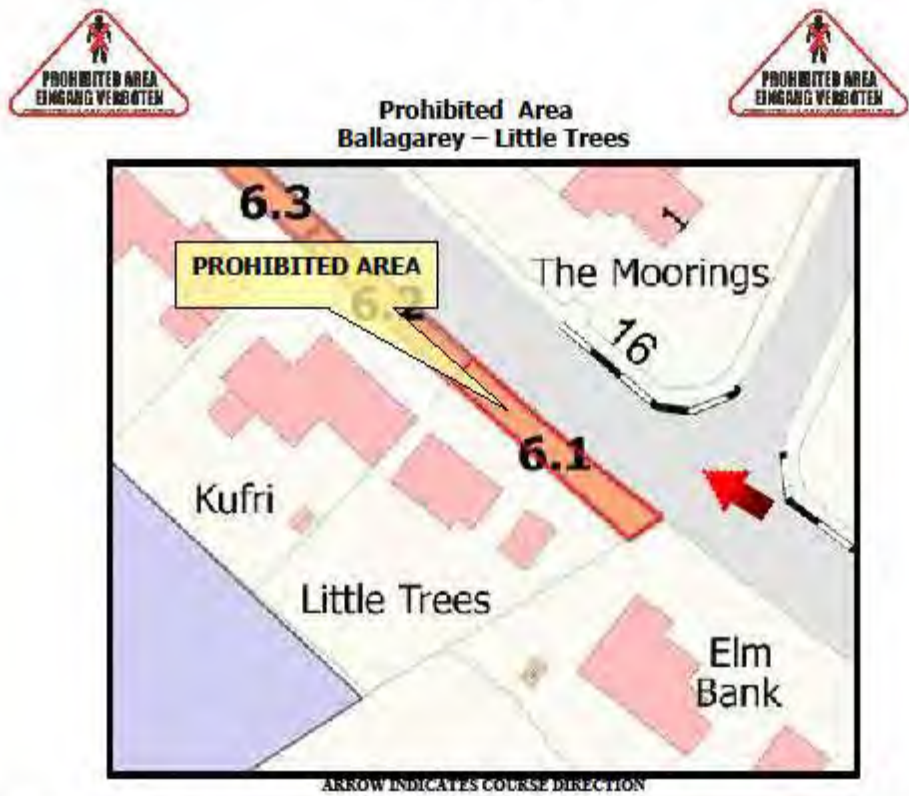
UNAUTHORISED REMOVAL OF THIS SIGN MAY RESULT IN PROSECUTION





6	BALLAGAREY			Issue 2 Mar 2019
In this schedule the areas should be assumed to be PROHIBITED unless stated otherwise		Map Board	Warning Board	Tape
(1)	The left-hand side – the boundary hedges, walls and the front gardens to a depth of 3 metres of the <b>private residence</b> 'Little Trees'	1	1	0

TT/MGP 6(1)



WHILE THE ROAD IS CLOSED THE PUBLIC ARE NOT PERMITTED IN THIS AREA



IF YOU ARE IN OR REMAIN IN A PROHIBITED OR RESTRICTED AREA, YOU ARE  
BREAKING THE LAW AND COULD CAUSE THE RACE OR PRACTICE TO BE STOPPED  
UNAUTHORISED REMOVAL OF THIS SIGN MAY RESULT IN PROSECUTION



6	BALLAGAREY		Issue 1 April 2012
In this schedule the areas should be assumed to be PROHIBITED unless stated otherwise		Map Board	Warning Board
(2)	The left-hand side – the boundary hedges, walls and the front gardens to a depth of 3 metres of the <b>private residence</b> 'Kufri'	1	1

TT/MGP 6(2)



**Prohibited Area  
Ballagarey – Kufri**



ARROW INDICATES COURSE DIRECTION



WHILE THE ROAD IS CLOSED THE PUBLIC ARE NOT PERMITTED IN THIS AREA



IF YOU ARE IN OR REMAIN IN A PROHIBITED OR RESTRICTED AREA, YOU ARE  
BREAKING THE LAW AND COULD CAUSE THE RACE OR PRACTICE TO BE STOPPED  
**UNAUTHORISED REMOVAL OF THIS SIGN MAY RESULT IN PROSECUTION**

6	BALLAGAREY			Issue 2 Mar 2019
In this schedule the areas should be assumed to be PROHIBITED unless stated otherwise		Map Board	Warning Board	Tape
(3)	The left-hand side – the boundary hedges, walls and the front gardens to a depth of 3 metres of the <b>private residence</b> 'Avalon' formally known as Uplands	1	1	0

TT/MGP 6(3)



WHILE THE ROAD IS CLOSED THE PUBLIC ARE NOT PERMITTED IN THIS AREA



IF YOU ARE IN OR REMAIN IN A PROHIBITED OR RESTRICTED AREA, YOU ARE  
BREAKING THE LAW AND COULD CAUSE THE RACE OR PRACTICE TO BE STOPPED  
UNAUTHORISED REMOVAL OF THIS SIGN MAY RESULT IN PROSECUTION



6	BALLAGAREY		Issue 1 April 2012
In this schedule the areas should be assumed to be PROHIBITED unless stated otherwise		Map Board	Warning Board
(4)	The left-hand side – the boundary hedges, walls and the front gardens to a depth of 3 metres of the <b>private residence</b> 'Casa Mia'	1	1
			0

TT/MGP 6(4)



Prohibited Area  
Ballagarey – Casa Mia




ARROW INDICATES COURSE DIRECTION

WHILE THE ROAD IS CLOSED THE PUBLIC ARE NOT PERMITTED IN THIS AREA





IF YOU ARE IN OR REMAIN IN A PROHIBITED OR RESTRICTED AREA, YOU ARE  
BREAKING THE LAW AND COULD CAUSE THE RACE OR PRACTICE TO BE STOPPED  
UNAUTHORISED REMOVAL OF THIS SIGN MAY RESULT IN PROSECUTION

6	BALLAGAREY			Issue 3 Aug 2015
In this schedule the areas should be assumed to be PROHIBITED unless stated otherwise		Map Board	Warning Board	Tape
(5)	The left-hand side – the boundary hedges, walls and the front gardens to a depth of 3 metres of the <b>private residence</b> 'Creg Malin'	1	1	0



7	CROSBY CROSSROADS		Issue 1 Jan 2022
In this schedule the areas should be assumed to be PROHIBITED unless stated otherwise		Map Board	Warning Board
(0)	The left-hand side – from the road closure barriers in Old Church Road to the grass bank in front of the Co-Op	1	2

TT/MGP 7

Prohibited Area Crosby X Roads


PROHIBITED AREA

PC

400m

ARROW INDICATES COURSE DIRECTION

WHILE THE ROAD IS CLOSED THE PUBLIC ARE NOT PERMITTED IN THIS AREA



IF YOU ARE IN OR REMAIN IN A PROHIBITED OR RESTRICTED AREA, YOU ARE BREAKING THE LAW AND COULD CAUSE THE RACE OR PRACTICE TO BE STOPPED

UNAUTHORISED REMOVAL OF THIS SIGN MAY RESULT IN PROSECUTION



7	CROSBY JUMP LHS		Issue March 2023
In this schedule the areas should be assumed to be PROHIBITED unless stated otherwise		Map Board	Warning Board
(1)	RESTRICTED - The left-hand side, from a point 10 metres before the entrance on the right to Rockville, a private dwelling to the hedge bordering the private residence and former public house – The Halfway House, from the road back as far as the stock fence or stock gates	3	4

TT/MGP 7.1




**RESTRICTED AREA**  
Entrance of the public are not permitted in this area




**RESTRICTED AREA**  
Entrance of the public are not permitted in this area

**Restricted Area Crosby Jump LHS**



ARROW INDICATES COURSE DIRECTION

WHILE THE ROAD IS CLOSED THE PUBLIC ARE NOT PERMITTED IN THIS AREA



IF YOU ARE IN OR REMAEN IN A PROHIBITED OR RESTRICTED AREA. YOU ARE BREAKING THE LAW AND COULD CAUSE THE RACE OR PRACTICE TO BE STOPPED

UNAUTHORISED REMOVAL OF THIS SIGN MAY RESULT IN PROSECUTION

7	CROSBY JUMP RHS		Issue 2 March 2023
In this schedule the areas should be assumed to be PROHIBITED unless stated otherwise		Map Board	Warning Board
(2)	RESTRICTED The right-hand side, course direction, from a point 10 metres before the entrance to the right of Rockville, a private dwelling to the hedge bordering the access lane to Rock Farm, from the road back as far as the stock fence, and where a stock fence does not exist to a depth of 2 metres from the beginning of the sod bank/hedge	4	8
			0

TTMGP 7.2

RESTRICTED AREA

WARNING OF THE PUBLIC ARE NOT PERMITTED IN THIS AREA

RESTRICTED AREA

WARNING OF THE PUBLIC ARE NOT PERMITTED IN THIS AREA

Restricted Area Crosby Jump RHS

RESTRICTED AREA

ARROW INDICATES COURSE DIRECTION

WHILE THE ROAD IS CLOSED THE PUBLIC ARE NOT PERMITTED IN THIS AREA

IF YOU ARE IN OR REMAIN IN A PROHIBITED OR RESTRICTED AREA, YOU ARE BREAKING THE LAW AND COULD CAUSE THE RACE OR PRACTICE TO BE STOPPED

UNAUTHORISED REMOVAL OF THIS SIGN MAY RESULT IN PROSECUTION





8	GREEBA			Issue 2 July 2012
In this schedule the areas should be assumed to be PROHIBITED unless stated otherwise		Map Board	Warning Board	Tape
(3)	RESTRICTED the left-hand side – Gorse Lea – 10 metres before the marshal's seat to a point opposite the entrance to the <b>private residence</b> 'Ballagarraghyn Manor' to a depth of 5 metres	2	5	0

TT/MGP 8(3)

RESTRICTED

AREA

MEMBERS OF THE PUBLIC ARE NOT PERMITTED IN THIS AREA

RESTRICTED AREA Gorse Lea

RESTRICTED AREA

RESTRICTED

AREA

MEMBERS OF THE PUBLIC ARE NOT PERMITTED IN THIS AREA

ARROW INDICATES COURSE DIRECTION

WHILE THE ROAD IS CLOSED THE PUBLIC ARE NOT PERMITTED IN THIS AREA

IF YOU ARE IN OR REMAIN IN A PROHIBITED OR RESTRICTED AREA, YOU ARE BREAKING THE LAW AND COULD CAUSE THE RACE OR PRACTICE TO BE STOPPED

UNAUTHORISED REMOVAL OF THIS SIGN MAY RESULT IN PROSECUTION

8	GREEBA		Issue 2 July 2012
In this schedule the areas should be assumed to be PROHIBITED unless stated otherwise		Map Board	Warning Board
(4)	The left hand side – The area in front of the metal clad old Reading Room from the edge of the road back to building and extending to the left and right boundary hedge/wall	1	1
			0

TT/MGP 8(4)

**Prohibited Area  
Greeba Clubroom**

**PROHIBITED AREA**

ARROW INDICATES COURSE DIRECTION

WHILE THE ROAD IS CLOSED THE PUBLIC ARE NOT PERMITTED IN THIS AREA

IF YOU ARE IN OR REMAIN IN A PROHIBITED OR RESTRICTED AREA, YOU ARE BREAKING THE LAW AND COULD CAUSE THE RACE OR PRACTICE TO BE STOPPED



UNAUTHORISED REMOVAL OF THIS SIGN MAY RESULT IN PROSECUTION






10	BALLASPUR		Issue 2 July 2012
In this schedule the areas should be assumed to be PROHIBITED unless stated otherwise		Map Board	Warning Board
	The right-hand side – <b>private land</b> and garden frontage of Ballaspur Farm from and including the gate pillar before the farm entrance, to the end of the stone wall including the farm entrance	1	2
			0

TT/MGP 10





Prohibited Area  
Ballaspur Farm



ARROW INDICATES COURSE DIRECTION

WHILE THE ROAD IS CLOSED THE PUBLIC ARE NOT PERMITTED IN THIS AREA



IF YOU ARE IN OR REMAIN IN A PROHIBITED OR RESTRICTED AREA, YOU ARE BREAKING THE LAW AND COULD CAUSE THE RACE OR PRACTICE TO BE STOPPED

UNAUTHORISED REMOVAL OF THIS SIGN MAY RESULT IN PROSECUTION



11	BALLIG			Issue 2 July 2012
In this schedule the areas should be assumed to be PROHIBITED unless stated otherwise		Map Board	Warning Board	Tape
(1)	RESTRICTED - The left-hand side – the field prior to Ballig Farm, sod bank, wall, hedge and field, to a depth of 10 metres from the hedge adjacent to the roadway, up to but not including the entrance to Ballig Farm on the TT Course	3	10	0

TT/MGP 11(1)

RESTRICTED AREA

MEMBERS OF THE PUBLIC ARE NOT PERMITTED IN THIS AREA

RESTRICTED AREA

MEMBERS OF THE PUBLIC ARE NOT PERMITTED IN THIS AREA

Restricted Area

Ballig Field

ARROW INDICATES COURSE DIRECTION


WHILE THE ROAD IS CLOSED THE PUBLIC ARE NOT PERMITTED IN THIS AREA

IF YOU ARE IN OR REMAIN IN A PROHIBITED OR RESTRICTED AREA, YOU ARE BREAKING THE LAW AND COULD CAUSE THE RACE OR PRACTICE TO BE STOPPED


UNAUTHORISED REMOVAL OF THIS SIGN MAY RESULT IN PROSECUTION

11	BALLIG		Issue 3 July 2012
In this schedule the areas should be assumed to be PROHIBITED unless stated otherwise		Map Board	Warning Board
(2)	RESTRICTED left-hand side – entrance and hardstanding area, excluding the drive, to Ballig Farm on the TT Course.	1	1
			0

TT/MGP 11(2)




**RESTRICTED AREA**  
MEMBERS OF THE PUBLIC ARE NOT PERMITTED IN THIS AREA




**RESTRICTED AREA**  
MEMBERS OF THE PUBLIC ARE NOT PERMITTED IN THIS AREA

Restricted Area  
Ballig Farm Entrance



ARROW INDICATES COURSE DIRECTION

WHILE THE ROAD IS CLOSED THE PUBLIC ARE NOT PERMITTED IN THIS AREA



IF YOU ARE IN OR REMAIN IN A PROHIBITED OR RESTRICTED AREA, YOU ARE BREAKING THE LAW AND COULD CAUSE THE RACE OR PRACTICE TO BE STOPPED

UNAUTHORISED REMOVAL OF THIS SIGN MAY RESULT IN PROSECUTION


11	BALLIG			Issue 5 March 2015
In this schedule the areas should be assumed to be PROHIBITED unless stated otherwise		Map Board	Warning Board	Tape
(3)	The left-hand side – from, but not including the top entrance to Ballig Farm, extending to but not including Tynwald Mills Road, to include any roadside sod bank, hedge or wall to but not including the lower entrance and drive to Ballig Farm	2	3	through trees up to Tynwald Mill Road






11	BALLIG		Issue 2 July 2012
In this schedule the areas should be assumed to be PROHIBITED unless stated otherwise		Map Board	Warning Board
(4)	The left-hand side – from but not including Tynwald Mills Road to the junction with Ballig Bridge, to include any roadside sod bank, hedge or wall, to and including the river	2	4
			from Tynwald Mill Road, through trees to bridge

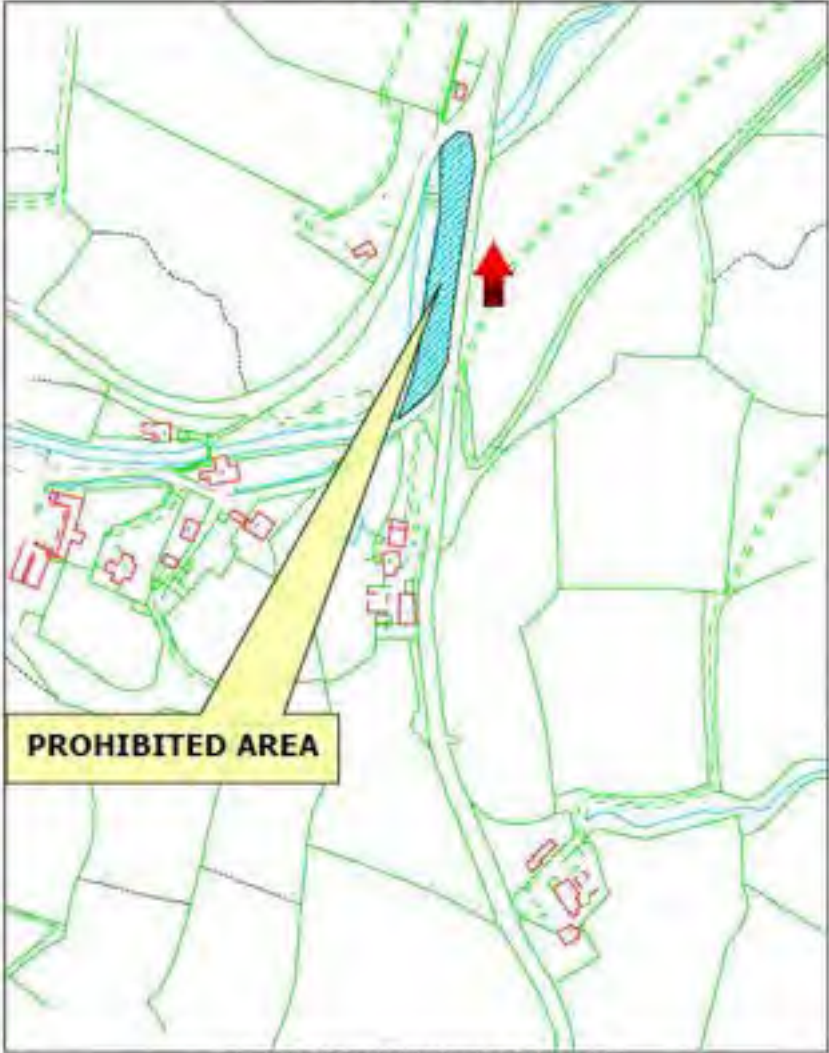
TT/MGP 11(4)





Prohibited Area

Ballig Bridge Left



ARROW INDICATES COURSE DIRECTION

WHILE THE ROAD IS CLOSED THE PUBLIC ARE NOT PERMITTED IN THIS AREA

NO PHOTO AVAILABLE

IF YOU ARE IN OR REMAIN IN A PROHIBITED OR RESTRICTED AREA, YOU ARE BREAKING THE LAW AND COULD CAUSE THE RACE OR PRACTICE TO BE STOPPED

UNAUTHORISED REMOVAL OF THIS SIGN MAY RESULT IN PROSECUTION

11	BALLIG			Issue 2 July 2012
In this schedule the areas should be assumed to be PROHIBITED unless stated otherwise		Map Board	Warning Board	Tape
(5)	RESTRICTED the right-hand side – from the start of the stone wall before Ballig Bridge, and including Ballig Bridge, and its supporting wall behind, up to the entrance to <b>private residence</b> 'Villa Ludan' stretching back as far as the river	2	8	0

TT/MGP 11(5)

**RESTRICTED AREA**  
MEMBERS OF THE PUBLIC ARE NOT PERMITTED IN THIS AREA

**RESTRICTED AREA**  
MEMBERS OF THE PUBLIC ARE NOT PERMITTED IN THIS AREA

Restricted Area Ballig Bridge Right

WHILE THE ROAD IS CLOSED THE PUBLIC ARE NOT PERMITTED IN THIS AREA

IF YOU ARE IN OR REMAIN IN A PROHIBITED OR RESTRICTED AREA, YOU ARE BREAKING THE LAW AND COULD CAUSE THE RACE OR PRACTICE TO BE STOPPED


UNAUTHORISED REMOVAL OF THIS SIGN MAY RESULT IN PROSECUTION







12	LAUREL BANK 2			May 2024
In this schedule the areas should be assumed to be PROHIBITED unless stated otherwise		Map Board	Warning Board	Tape
(2)	The parcel of land, on the left hand side, immediately after Ebenezer Lane. From the building line of the old garage at a depth of 9 meters to include the river	1	1	Y

TT/MGP 12(2)




**Prohibited Area  
Laurel Bank 2**





WHILE THE ROAD IS CLOSED THE PUBLIC ARE NOT PERMITTED IN THIS AREA



IF YOU ARE IN OR REMAIN IN A PROHIBITED OR RESTRICTED AREA, YOU ARE  
BREAKING THE LAW AND COULD CAUSE THE RACE OR PRACTICE TO BE STOPPED  
**UNAUTHORISED REMOVAL OF THIS SIGN MAY RESULT IN PROSECUTION**

13	BLACK DUB, GLEN HELEN		Issue 6 April 2017
In this schedule the areas should be assumed to be PROHIBITED unless stated otherwise		Map Board	Warning Board
(1)	RESTRICTED – The right-hand side from the Ramsey end of the Glen Moar building, to the North, encompassing the property boundaries	1	2

TT/MGP 13(1)



WHILE THE ROAD IS CLOSED THE PUBLIC ARE NOT PERMITTED IN THIS AREA





IF YOU ARE IN OR REMAIN IN A PROHIBITED OR RESTRICTED AREA, YOU ARE  
BREAKING THE LAW AND COULD CAUSE THE RACE OR PRACTICE TO BE STOPPED  
UNAUTHORISED REMOVAL OF THIS SIGN MAY RESULT IN PROSECUTION



13	BLACK DUB, GLEN HELEN		Issue 5 May 2015
In this schedule the areas should be assumed to be PROHIBITED unless stated otherwise		Map Board	Warning Board
(2)	The left-hand side – from a point opposite the stone wall at Black Dub to the entrance to the plantation road, back as far as the plantation track road	2	4

TT/MGP 13(2)






Prohibited Area  
Black Dub Plantation

ARROW INDICATES COURSE DIRECTION

WHILE THE ROAD IS CLOSED THE PUBLIC ARE NOT PERMITTED IN THIS AREA



IF YOU ARE IN OR REMAIN IN A PROHIBITED OR RESTRICTED AREA, YOU ARE  
BREAKING THE LAW AND COULD CAUSE THE RACE OR PRACTICE TO BE STOPPED

UNAUTHORISED REMOVAL OF THIS SIGN MAY RESULT IN PROSECUTION

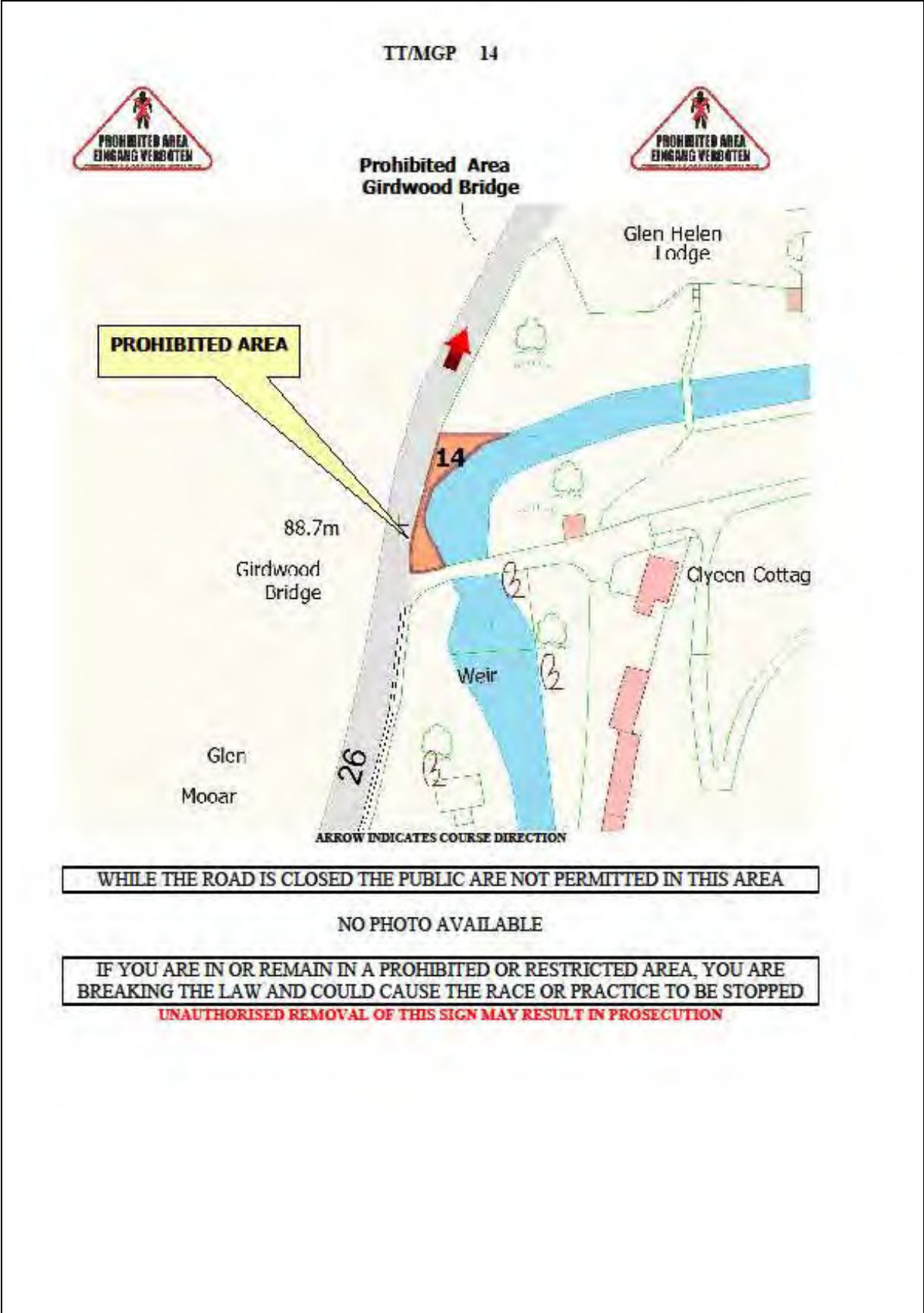




13    WITHDRAWN – GLEN HELEN				July 2023
In this schedule the areas should be assumed to be PROHIBITED unless stated otherwise			Map Board	Warning Board
(4)	<b>WITHDRAWN</b>			

INTENTIONALLY BLANK

14	GIRDWOOD BRIDGE, GLEN HELEN		Issue 6 March 2019
In this schedule the areas should be assumed to be PROHIBITED unless stated otherwise		Map Board	Warning Board
	The right-hand side – the land behind the roadside wall as far as the river, from but not including Girdwood Bridge, up to, but not including, the grass triangle bounded by a wall and wooden fence before Glen Helen car park	1	2
			from small wooden fence to roadside stone wall





14	GIRDWOOD BRIDGE (LEFT HAND SIDE)			May 2023
	In this schedule the areas should be assumed to be PROHIBITED unless stated otherwise	Map Board	Warning Board	Tape
(1)	The left-hand side, on the steep bank from a point opposite the residence of Girdwood Bridge (Clyeen Cottage), a depth of ten metres through to the boundary of the property known as The Old Coach House	3	3	Length of Prohibited Area



WHILE THE ROAD IS CLOSED THE PUBLIC ARE NOT PERMITTED IN THIS AREA



IF YOU ARE IN OR REMAIN IN A PROHIBITED OR RESTRICTED AREA, YOU ARE BREAKING THE LAW AND COULD CAUSE THE RACE OR PRACTICE TO BE STOPPED


UNAUTHORISED REMOVAL OF THIS SIGN MAY RESULT IN PROSECUTION

14 Glen Helen Car Park				2025-6
In this schedule the areas should be assumed to be PROHIBITED unless stated otherwise		Map Board	Warning Board	Tape
(2)	The right-hand side – the area between the wall and the recticel, from the end of the drain/culvert (north side of the carpark), to the leading edge of the Andy Cooper Memorial Bench.	1	1	Tape across the south side



TT/MGP 14(2)

**Prohibited Area  
Glen Helen Car Park**



ARROW INDICATES COURSE DIRECTION



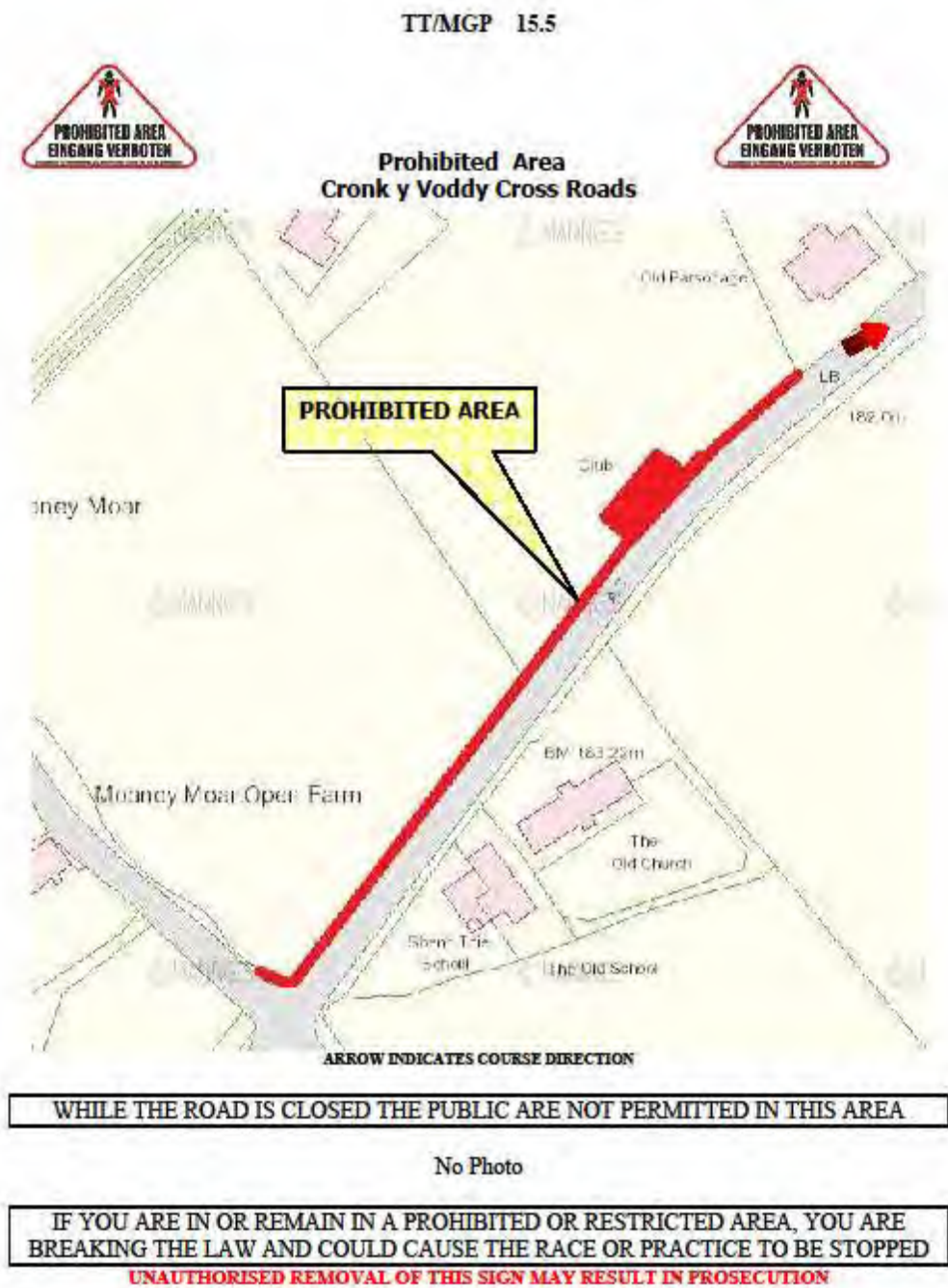
WHILE THE ROAD IS CLOSED THE PUBLIC ARE NOT PERMITTED IN THIS AREA



IF YOU ARE IN OR REMAIN IN A PROHIBITED OR RESTRICTED AREA, YOU ARE BREAKING THE LAW AND COULD CAUSE THE RACE OR PRACTICE TO BE STOPPED

UNAUTHORISED REMOVAL OF THIS SIGN MAY RESULT IN PROSECUTION


15	CRONK-Y-VODDY X ROADS		Issue 1 Aug 2015
In this schedule the areas should be assumed to be PROHIBITED unless stated otherwise		Map Board	Warning Board Tape
(5)	The left-hand side - from a point in line with the road closure barriers at the north end of Cronk-y-Voddy Cross Roads to a point adjacent to the boundary of the property the Old Parsonage, all hedge and grass bank in front of the stock fence	3	6 0






16	11TH MILESTONE, CRONK-Y-VODDY		Issue 2 March 2019
In this schedule the areas should be assumed to be PROHIBITED unless stated otherwise		Map Board	Warning Board Tape
	The left-hand side - in front of the fence, from opposite the entrance to the private residence 'Middle Cronk Bane' extending to and including the entrance to the private residence 'Ballig', and to a depth of 10 metres into the field/paddock just prior to the entrance to "Ballig"	2	8 0

TT/MGP 16




Prohibited Area  
11<sup>th</sup> Milestone



ARROW INDICATES COURSE DIRECTION

WHILE THE ROAD IS CLOSED THE PUBLIC ARE NOT PERMITTED IN THIS AREA



IF YOU ARE IN OR REMAIN IN A PROHIBITED OR RESTRICTED AREA, YOU ARE BREAKING THE LAW AND COULD CAUSE THE RACE OR PRACTICE TO BE STOPPED

UNAUTHORISED REMOVAL OF THIS SIGN MAY RESULT IN PROSECUTION

17	HANDLEY'S CORNER		April 2017
In this schedule the areas should be assumed to be PROHIBITED unless stated otherwise		Map Board	Warning Board Tape
(1)	This area removed as a consequence of the new Road Races Act 2016 definition of the course		

INTENTIONALLY BLANK





17	HANDLEY'S CORNER			Issue 2 July 2012
In this schedule the areas should be assumed to be PROHIBITED unless stated otherwise		Map Board	Warning Board	Tape
(3)	RESTRICTED the right hand side – from but not including the old entrance to the <b>private residence</b> 'Ballamenagh Cottage' the grassed garden area enclosed by the driveway up to a point in line with the stone wall	1	2	0

TT/MGP 17(3)

RESTRICTED AREA

MEMBERS OF THE PUBLIC ARE NOT PERMITTED IN THIS AREA

RESTRICTED AREA

MEMBERS OF THE PUBLIC ARE NOT PERMITTED IN THIS AREA

Restricted Area Handley's

154.5m

A3 A3

Ballamenagh Cottage

Old Smithy Cottage

17.3

ARROW INDICATES COURSE DIRECTION

RESTRICTED AREA

WHILE THE ROAD IS CLOSED THE PUBLIC ARE NOT PERMITTED IN THIS AREA

154.5m

A3 A3

Ballamenagh Cottage

Old Smithy Cottage

17.3

IF YOU ARE IN OR REMAIN IN A PROHIBITED OR RESTRICTED AREA, YOU ARE BREAKING THE LAW AND COULD CAUSE THE RACE OR PRACTICE TO BE STOPPED

UNAUTHORISED REMOVAL OF THIS SIGN MAY RESULT IN PROSECUTION

17	Ballaskyr Approach	Issue – July 2025		
In this schedule the areas should be assumed to be <b>PROHIBITED</b> unless stated otherwise		Map Board	Warning Board	Tape
(4)	<b>Restricted</b> - The parcel of land on the right-hand side defined as the boundary starting from the low stone wall bridge, the row of bushes/trees which marks the outer boundary of the field extending back 20 metres and then across the field to the first steel gate, then down to the steel gate at the entrance to the field. The restricted area includes the grass verge and all land within the area outlined.	4	4	Yes

TT/MGP 17(4)



**RESTRICTED AREA  
BALLASKYR APPROACH**



ARROW INDICATES COURSE DIRECTION

**WHILE THE ROAD IS CLOSED THE PUBLIC ARE NOT PERMITTED IN THIS AREA**



**IF YOU ARE IN OR REMAIN IN A PROHIBITED OR RESTRICTED AREA, YOU ARE  
BREAKING THE LAW AND COULD CAUSE THE RACE OR PRACTICE TO BE STOPPED**

**UNAUTHORISED REMOVAL OF THIS SIGN MAY RESULT IN PROSECUTION**

18	BARREGARROW		Issue 1 April 2012
In this schedule the areas should be assumed to be PROHIBITED unless stated otherwise		Map Board	Warning Board
(1)	RESTRICTED the right-hand side – At Barregarrow crossroads, the first field, commencing 53 metres from the field gate at the junction with the Brandywell Road, the grass bank, hedge and grassed area between the post and wire field fence and the back edge of the pavement, extending for a distance of 130 metres towards the bottom of Barregarrow	2	6
			stock fence

TT/MGP 18(1)

Restricted Area  
Barregarrow Top

RESTRICTED AREA

ARROW INDICATES COURSE DIRECTION

WHILE THE ROAD IS CLOSED THE PUBLIC ARE NOT PERMITTED IN THIS AREA

IF YOU ARE IN OR REMAIN IN A PROHIBITED OR RESTRICTED AREA, YOU ARE  
BREAKING THE LAW AND COULD CAUSE THE RACE OR PRACTICE TO BE STOPPED

UNAUTHORISED REMOVAL OF THIS SIGN MAY RESULT IN PROSECUTION



18	BARREGARROW		Issue April 2024
In this schedule the areas should be assumed to be PROHIBITED unless stated otherwise		Map Board	Warning Board
(2)	RESTRICTED the right-hand side – at the bottom of Barregarrow, from and including the bridge, to the boundary fence between 'Cammall' and Cammall Farm and back into the fields to a depth of 4 metres	3	6
			1

TT/MGP 18(2)

Restricted Area

Barregarrow Bottom 1

ARROW INDICATES COURSE DIRECTION

WHILE THE ROAD IS CLOSED THE PUBLIC ARE NOT PERMITTED IN THIS AREA

IF YOU ARE IN OR REMAIN IN A PROHIBITED OR RESTRICTED AREA, YOU ARE BREAKING THE LAW AND COULD CAUSE THE RACE OR PRACTICE TO BE STOPPED

UNAUTHORISED REMOVAL OF THIS SIGN MAY RESULT IN PROSECUTION

18	BARREGARROW		Issue 3 July 2014
In this schedule the areas should be assumed to be PROHIBITED unless stated otherwise		Map Board	Warning Board
(3)	The right-hand side – the boundary fence of 'Cammall' to the lane leading to Cammall Farm from the edge of the footpath to the stock fence, i.e. roadside hedge	3	6

TT/MGP 18(3)

WHILE THE ROAD IS CLOSED THE PUBLIC ARE NOT PERMITTED IN THIS AREA

IF YOU ARE IN OR REMAIN IN A PROHIBITED OR RESTRICTED AREA, YOU ARE BREAKING THE LAW AND COULD CAUSE THE RACE OR PRACTICE TO BE STOPPED

UNAUTHORISED REMOVAL OF THIS SIGN MAY RESULT IN PROSECUTION



19 KIRK MICHAEL				2025-5
In this schedule the areas should be assumed to be PROHIBITED unless stated otherwise		Map Board	Warning Board	Tape
(1)	The left-hand side – the entire frontage of 26 Main Road, back as far as the building line	3	3	Both sides of bank
(2)	The left-hand side – Station Road public car park to a depth of 5 metres along its entire length	1	3	0

TT/MGP 19(1) 19(2)



**Prohibited Area**  
**26 Main Road Kirk Michael & Station Road Car Park**



ARROW INDICATES COURSE DIRECTION

WHILE THE ROAD IS CLOSED THE PUBLIC ARE NOT PERMITTED IN THIS AREA




IF YOU ARE IN OR REMAIN IN A PROHIBITED OR RESTRICTED AREA, YOU ARE  
BREAKING THE LAW AND COULD CAUSE THE RACE OR PRACTICE TO BE STOPPED  
**UNAUTHORISED REMOVAL OF THIS SIGN MAY RESULT IN PROSECUTION**




20	RHENCULLEN		Issue 3 Mar 2019
In this schedule the areas should be assumed to be PROHIBITED unless stated otherwise		Map Board	Warning Board
(1)	The left-hand side – the field prior to the drive of the <b>private residence</b> 'Arenthou' to a depth of 4 metres	2	3
			area in field


TT/MGP 20(1)



Prohibited Area


Rhencullen – Arenthou Field





ARROW INDICATES COURSE DIRECTION

WHILE THE ROAD IS CLOSED THE PUBLIC ARE NOT PERMITTED IN THIS AREA



IF YOU ARE IN OR REMAIN IN A PROHIBITED OR RESTRICTED AREA, YOU ARE BREAKING THE LAW AND COULD CAUSE THE RACE OR PRACTICE TO BE STOPPED

UNAUTHORISED REMOVAL OF THIS SIGN MAY RESULT IN PROSECUTION

20	RHENCULLEN		Issue 2 April 2014
In this schedule the areas should be assumed to be PROHIBITED unless stated otherwise		Map Board	Warning Board
(2)	The right-hand side – the sod hedge and bank to the field opposite the Orrisdale Road (south) from adjacent to Bem Te Vi to adjacent to but not including the lane to Barnagh Farm	2	1

TT/MGP 20(2)



ARROW INDICATES COURSE DIRECTION

WHILE THE ROAD IS CLOSED THE PUBLIC ARE NOT PERMITTED IN THIS AREA



IF YOU ARE IN OR REMAIN IN A PROHIBITED OR RESTRICTED AREA, YOU ARE BREAKING THE LAW AND COULD CAUSE THE RACE OR PRACTICE TO BE STOPPED

UNAUTHORISED REMOVAL OF THIS SIGN MAY RESULT IN PROSECUTION

20	RHENCULLEN / PENNYBRIDGE		Issue 3 March 2023
In this schedule the areas should be assumed to be PROHIBITED unless stated otherwise		Map Board	Warning Board
(25)	The left-hand side - the roadside sod bank and hedge back as far as the field boundary or fence, (whichever is the furthest from the carriageway), extending from the garage to the junction of Orrisdale Road (South) inclusive. The prohibited area extends back to include the gated entrance to the campsite on the left-hand side past the garage.	2	3
			0

TT/MGP 20(25)

Prohibited Area




Rhencullen/Pennybridge – Field hedge on left



ARROW INDICATES COURSE DIRECTION

WHILE THE ROAD IS CLOSED THE PUBLIC ARE NOT PERMITTED IN THIS AREA



IF YOU ARE IN OR REMAIN IN A PROHIBITED OR RESTRICTED AREA, YOU ARE BREAKING THE LAW AND COULD CAUSE THE RACE OR PRACTICE TO BE STOPPED

UNAUTHORISED REMOVAL OF THIS SIGN MAY RESULT IN PROSECUTION









20	RHENCULLEN			Issue 3 Mar 2019
In this schedule the areas should be assumed to be PROHIBITED unless stated otherwise		Map Board	Warning Board	Tape
(5)	The left-hand side – from, but not including the <b>private residence</b> 'Rose Cottage', to the <b>private residence</b> 'Holly Lodge' to a depth of 3 metres	2	4	0

TT/MGP 20(5)



**Prohibited Area  
Rose Cottage – Holly Lodge**



ARROW INDICATES COURSE DIRECTION

WHILE THE ROAD IS CLOSED THE PUBLIC ARE NOT PERMITTED IN THIS AREA



IF YOU ARE IN OR REMAIN IN A PROHIBITED OR RESTRICTED AREA, YOU ARE  
BREAKING THE LAW AND COULD CAUSE THE RACE OR PRACTICE TO BE STOPPED  
UNAUTHORISED REMOVAL OF THIS SIGN MAY RESULT IN PROSECUTION



20	RHENCULLEN		Issue 2 July 2012
In this schedule the areas should be assumed to be PROHIBITED unless stated otherwise		Map Board	Warning Board
(6)	The left-hand side – from, but not including the marshal's post at the boundary of the <b>private residence</b> of 'Ballawotnot' the sod bank and hedge for the length of the entire field extending north to the lane adjoining the <b>private residence</b> 'Broomville' for a depth of 2 metres	1	3

TT/MGP 20(6)



Prohibited Area  
Rhencullen – field after Ballawotnot

ARROW INDICATES COURSE DIRECTION

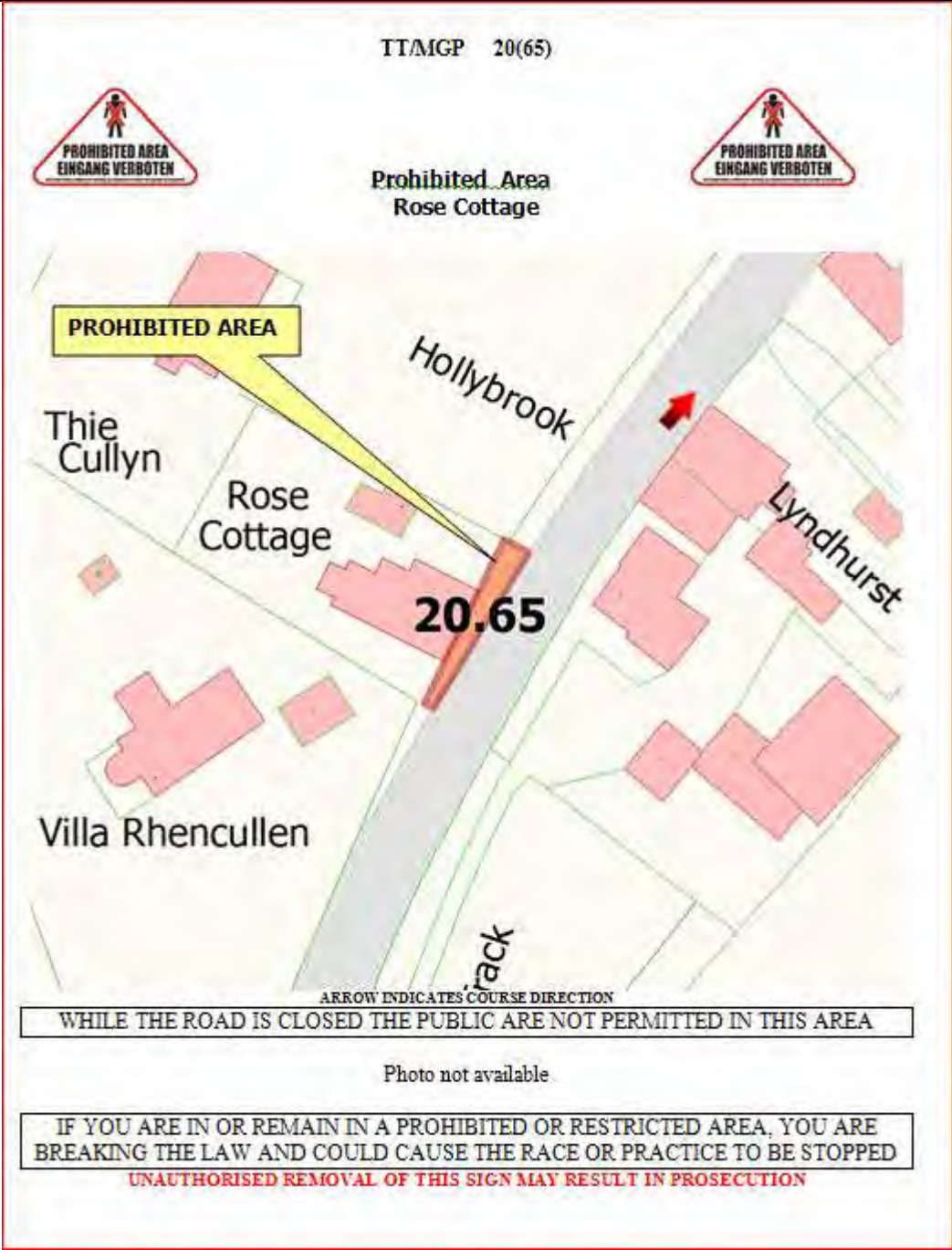
WHILE THE ROAD IS CLOSED THE PUBLIC ARE NOT PERMITTED IN THIS AREA



IF YOU ARE IN OR REMAIN IN A PROHIBITED OR RESTRICTED AREA, YOU ARE  
BREAKING THE LAW AND COULD CAUSE THE RACE OR PRACTICE TO BE STOPPED

UNAUTHORISED REMOVAL OF THIS SIGN MAY RESULT IN PROSECUTION

20	RHENCULLEN			Issue 1 April 2014
In this schedule the areas should be assumed to be PROHIBITED unless stated otherwise		Map Board	Warning Board	Tape
(65)	The left-hand side – the front garden of Rose Cottage and that portion of the driveway in line with the building line	1	1	0



20	RHENCULLEN			Issue 3 Aug 2013
In this schedule the areas should be assumed to be PROHIBITED unless stated otherwise		Map Board	Warning Board	Tape
(7)	The left-hand side – from but not including the Orrisdale Road (north) junction back towards Kirk Michael to the boundary with Lower Bishopscourt Farm. The area between the back edge of the footpath to the stock fence positioned in the field.	3	10	through back of trees

TT/MGP 20(7)



**Prohibited Area  
Bishopscourt North**



ARROW INDICATES COURSE DIRECTION



WHILE THE ROAD IS CLOSED THE PUBLIC ARE NOT PERMITTED IN THIS AREA



IF YOU ARE IN OR REMAIN IN A PROHIBITED OR RESTRICTED AREA, YOU ARE  
BREAKING THE LAW AND COULD CAUSE THE RACE OR PRACTICE TO BE STOPPED

UNAUTHORISED REMOVAL OF THIS SIGN MAY RESULT IN PROSECUTION



21	ALPINE COTTAGE			Issue 1 April 2012
In this schedule the areas should be assumed to be PROHIBITED unless stated otherwise		Map Board	Warning Board	Tape
(1)	RESTRICTED – Left hand side, the hedge between the entrances to the <b>private residence</b> of 'Iceman's Cottage', but not including 'Iceman's Cottage' garden	1	3	0

TT/MGP 21(1)

**RESTRICTED AREA**  
MEMBERS OF THE PUBLIC ARE NOT PERMITTED IN THIS AREA

**RESTRICTED AREA**  
MEMBERS OF THE PUBLIC ARE NOT PERMITTED IN THIS AREA

**Restricted Area Iceman's Cottage**

ARROW INDICATES COURSE DIRECTION

WHILE THE ROAD IS CLOSED THE PUBLIC ARE NOT PERMITTED IN THIS AREA

IF YOU ARE IN OR REMAIN IN A PROHIBITED OR RESTRICTED AREA, YOU ARE BREAKING THE LAW AND COULD CAUSE THE RACE OR PRACTICE TO BE STOPPED

**UNAUTHORISED REMOVAL OF THIS SIGN MAY RESULT IN PROSECUTION**

21	ALPINE COTTAGE – BALLAUGH		Issue 1 April 2012
In this schedule the areas should be assumed to be PROHIBITED unless stated otherwise		Map Board	Warning Board
(2)	The left-hand side – the hedge and sod bank immediately after 'Iceman's Cottage' extending the entire length of the field and 3 metres into the field	1	6
			0

TT/MGP 21(2)

**Prohibited Area  
Field after Iceman's**

ARROW INDICATES COURSE DIRECTION

WHILE THE ROAD IS CLOSED THE PUBLIC ARE NOT PERMITTED IN THIS AREA

IF YOU ARE IN OR REMAIN IN A PROHIBITED OR RESTRICTED AREA, YOU ARE  
BREAKING THE LAW AND COULD CAUSE THE RACE OR PRACTICE TO BE STOPPED

UNAUTHORISED REMOVAL OF THIS SIGN MAY RESULT IN PROSECUTION



21	ALPINE COTTAGE to BALLAUGH		Issue 5 March 2015
In this schedule the areas should be assumed to be PROHIBITED unless stated otherwise		Map Board	Warning Board
(3)	RESTRICTED the left-hand side – the entire field behind the marshals shelter to a depth of 15 metres	2	8
		area in field. Tape to be kept low as this is helicopter site. Leave sufficient tape to go across entrance when roads close.	

TT/MGP 11(3)

RESTRICTED AREA

NOBODY IN THE PUBLIC ARE NOT PERMITTED IN THIS AREA

RESTRICTED AREA

NOBODY IN THE PUBLIC ARE NOT PERMITTED IN THIS AREA

Restricted Area

Alpine House

ARROW INDICATES COURSE DIRECTION

WHILE THE ROAD IS CLOSED THE PUBLIC ARE NOT PERMITTED IN THIS AREA


IF YOU ARE IN OR REMAIN IN A PROHIBITED OR RESTRICTED AREA, YOU ARE BREAKING THE LAW AND COULD CAUSE THE RACE OR PRACTICE TO BE STOPPED

UNAUTHORISED REMOVAL OF THIS SIGN MAY RESULT IN PROSECUTION




21	ALPINE COTTAGE – BALLAUGH		Issue 5 March 2015
In this schedule the areas should be assumed to be PROHIBITED unless stated otherwise		Map Board	Warning Board Tape
(4)	The left-hand side – from opposite Ballacurn Road extending towards Ballaugh to the Ballaugh Bridge TT Location Board, the area in front of the post and wire fence	2	4 0

TT/MGP 21(4)



ARROW INDICATES COURSE DIRECTION

WHILE THE ROAD IS CLOSED THE PUBLIC ARE NOT PERMITTED IN THIS AREA




IF YOU ARE IN OR REMAIN IN A PROHIBITED OR RESTRICTED AREA, YOU ARE BREAKING THE LAW AND COULD CAUSE THE RACE OR PRACTICE TO BE STOPPED

UNAUTHORISED REMOVAL OF THIS SIGN MAY RESULT IN PROSECUTION




22	BALLAUGH		Issue 5 March 2015
In this schedule the areas should be assumed to be PROHIBITED unless stated otherwise		Map Board	Warning Board
	RESTRICTED the left-hand side – Ballacrye, the sod bank and hedges from opposite the <b>private residence</b> 'Ballacrye Stream Cottage' to the boundary of the <b>private residence</b> 'Elmville' from the footway back as far as the stockfence or gate	3	5
			0

TT/MGP 22




**RESTRICTED  
AREA**  
REMOVAL OF THE PUBLIC  
ARE NOT PERMITTED  
IN THIS AREA




**RESTRICTED  
AREA**  
REMOVAL OF THE PUBLIC  
ARE NOT PERMITTED  
IN THIS AREA

**Restricted Area  
Ballacrye**



ARROW INDICATES COURSE DIRECTION

WHILE THE ROAD IS CLOSED THE PUBLIC ARE NOT PERMITTED IN THIS AREA



IF YOU ARE IN OR REMAIN IN A PROHIBITED OR RESTRICTED AREA, YOU ARE  
 BREAKING THE LAW AND COULD CAUSE THE RACE OR PRACTICE TO BE STOPPED  
 UNAUTHORISED REMOVAL OF THIS SIGN MAY RESULT IN PROSECUTION



23	WILDLIFE PARK (QUARRY BENDS)			Issue 1 April 2012
In this schedule the areas should be assumed to be PROHIBITED unless stated otherwise		Map Board	Warning Board	Tape
(1)	RESTRICTED the left hand side – from a point 30 metres prior to the marshal's shelter, to but not including the Car Park Exit and the ground floor toilet block, all the grass banks, and from the northern edge of the shelter back into the car park -diagonally- to a depth of 20 metres	2	4	down bank and across bottom to marshals hut



23	WILDLIFE PARK (QUARRY BENDS)		Issue 2 July 2012
In this schedule the areas should be assumed to be PROHIBITED unless stated otherwise		Map Board	Warning Board
(2)	The left-hand side – The Wildlife Park Car Park from and including the car park exit road for a depth of 20 metres back from the edge of the pavement extending to the boundary fence on the Sulby side of the car park	2	4
			from marshals hut to trestles on far side of car park. Leave spare for marshals to close exit when roads close

TT/MGP 23(2)

WHILE THE ROAD IS CLOSED THE PUBLIC ARE NOT PERMITTED IN THIS AREA

IF YOU ARE IN OR REMAIN IN A PROHIBITED OR RESTRICTED AREA, YOU ARE BREAKING THE LAW AND COULD CAUSE THE RACE OR PRACTICE TO BE STOPPED

UNAUTHORISED REMOVAL OF THIS SIGN MAY RESULT IN PROSECUTION

23	WILDLIFE PARK (QUARRY BENDS)		Issue 2 July 2012
In this schedule the areas should be assumed to be PROHIBITED unless stated otherwise		Map Board	Warning Board Tape
(3)	This area removed as a consequence of the new Road Races Act 2016 definition of the course		


INTENTIONALLY BLANK






24	SULBY SCHOOL		Issue 1 August 2017
In this schedule the areas should be assumed to be PROHIBITED unless stated otherwise		Map Board	Warning Board
	The right-hand side - the grassed verge in front of the school including the driveway to the boundary fence	2	2

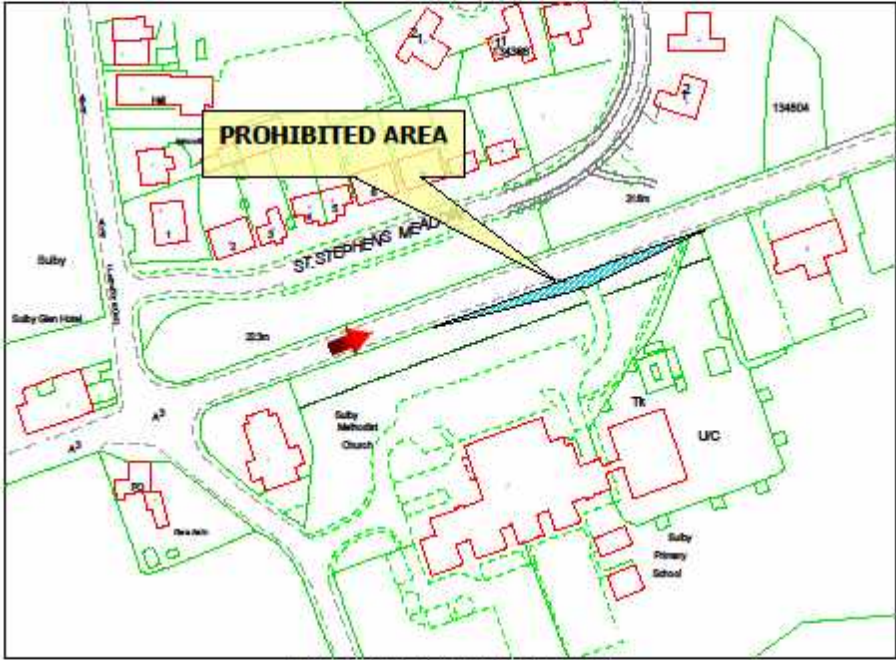
TT/MGP 24



Prohibited Area

Sulby School





ARROW INDICATES COURSE DIRECTION

WHILE THE ROAD IS CLOSED THE PUBLIC ARE NOT PERMITTED IN THIS AREA

PHOTO NOT AVAILABLE

IF YOU ARE IN OR REMAIN IN A PROHIBITED OR RESTRICTED AREA, YOU ARE  
BREAKING THE LAW AND COULD CAUSE THE RACE OR PRACTICE TO BE STOPPED

UNAUTHORISED REMOVAL OF THIS SIGN MAY RESULT IN PROSECUTION







25	Sulby Bridge Exit	Issue - July 2024		
In this schedule the areas should be assumed to be <b>PROHIBITED</b> unless stated otherwise		Map Board	Warning Board	Tape
(2A)	Prohibited – On the left-hand side, from the stock fence on the exit of Sulby Bridge, 1 metre back from the roadside wall, for a distance of 20 metres course direction	1	2	Yes

TT/MGP 25 (2A)



PROHIBITED AREA



SULBY BRIDGE EXIT



ARROW INDICATES COURSE DIRECTION

WHILE THE ROAD IS CLOSED THE PUBLIC ARE NOT PERMITTED IN THIS AREA



IF YOU ARE IN OR REMAIN IN A PROHIBITED OR RESTRICTED AREA, YOU ARE BREAKING THE LAW AND COULD CAUSE THE RACE OR PRACTICE TO BE STOPPED

UNAUTHORISED REMOVAL OF THIS SIGN MAY RESULT IN PROSECUTION

25	GINGER HALL HEDGE		Issue 1 April 2018
In this schedule the areas should be assumed to be PROHIBITED unless stated otherwise		Map Board	Warning Board
(3)	The right-hand side - the sod bank and hedge, from the boundary of the house known as "The Shop" to its border with the Ginger Hall carpark - from the footpath back as far as the wooden panel fence	1	2

TT/MGP 25(3)



WHILE THE ROAD IS CLOSED THE PUBLIC ARE NOT PERMITTED IN THIS AREA



IF YOU ARE IN OR REMAIN IN A PROHIBITED OR RESTRICTED AREA, YOU ARE BREAKING THE LAW AND COULD CAUSE THE RACE OR PRACTICE TO BE STOPPED

UNAUTHORISED REMOVAL OF THIS SIGN MAY RESULT IN PROSECUTION



26	GINGER HALL			Issue 1 April 2012
In this schedule the areas should be assumed to be PROHIBITED unless stated otherwise		Map Board	Warning Board	Tape
(1)	The right-hand side – the boundary hedges and walls and the front gardens up to the building line of the <b>private residence</b> 'Lhen View'	1	1	0

TT/MGP 26(1)

**Prohibited Area**  
Ginger Hall – Lhen View

19.8m

B8

LB

Lhen View

Holly Bank

Thornton

PROHIBITED AREA

ARROW INDICATES COURSE DIRECTION

WHILE THE ROAD IS CLOSED THE PUBLIC ARE NOT PERMITTED IN THIS AREA

IF YOU ARE IN OR REMAIN IN A PROHIBITED OR RESTRICTED AREA, YOU ARE  
BREAKING THE LAW AND COULD CAUSE THE RACE OR PRACTICE TO BE STOPPED

UNAUTHORISED REMOVAL OF THIS SIGN MAY RESULT IN PROSECUTION



27	KERROWMOOAR		Issue 1 April 2012
In this schedule the areas should be assumed to be PROHIBITED unless stated otherwise		Map Board	Warning Board Tape
(1)	Area deleted after risk assessment by the clerk of the course		0

INTENTIONALLY BLANK



27	KERROWMOOAR		Issue 3 April 2017
In this schedule the areas should be assumed to be PROHIBITED unless stated otherwise		Map Board	Warning Board
(2)	Area deleted after review of RRA2016		

INTENTIONALLY BLANK

27	KERROWMOOAR			Issue 2 Aug 2013
In this schedule the areas should be assumed to be PROHIBITED unless stated otherwise		Map Board	Warning Board	Tape
(3)	The right-hand side – the grass banks and verges – from the edge of the carriageway back to the hedge and fence line on both the right and left sides of the access road leading to the tip, including that portion of the roadway between the verges, at Glen Duff, Department of Infrastructure Depot, Lezayre.	2	5	0

TT/MGP 27(3)

Prohibited Area  
Glen Duff

17.4m

17.4m

Salt Store

Glen Duff Depot

ARROW INDICATES COURSE DIRECTION

WHILE THE ROAD IS CLOSED THE PUBLIC ARE NOT PERMITTED IN THIS AREA

IF YOU ARE IN OR REMAIN IN A PROHIBITED OR RESTRICTED AREA, YOU ARE BREAKING THE LAW AND COULD CAUSE THE RACE OR PRACTICE TO BE STOPPED

UNAUTHORISED REMOVAL OF THIS SIGN MAY RESULT IN PROSECUTION

28	GLENTRAMMAN		Issue 2 July 2012
In this schedule the areas should be assumed to be PROHIBITED unless stated otherwise		Map Board	Warning Board
(1)	The left-hand side – from the Garey Road to the <b>private residence</b> , 'Long Acre' for a depth of 3 metres	2	6
			Area behind hedge inside gate of Garey Road

TT/MGP 28(1)

**Prohibited Area  
Glen tramman Left**

ARROW INDICATES COURSE DIRECTION

WHILE THE ROAD IS CLOSED THE PUBLIC ARE NOT PERMITTED IN THIS AREA

IF YOU ARE IN OR REMAIN IN A PROHIBITED OR RESTRICTED AREA, YOU ARE  
BREAKING THE LAW AND COULD CAUSE THE RACE OR PRACTICE TO BE STOPPED

UNAUTHORISED REMOVAL OF THIS SIGN MAY RESULT IN PROSECUTION



28	GLENTRAMMAN			Issue 4 April 2022
In this schedule the areas should be assumed to be PROHIBITED unless stated otherwise		Map Board	Warning Board	Tape
(2)	RESTRICTED the right-hand side – from the telegraph pole near to the apex of the corner, to the wall of the private residence, 'Ballacree' to a depth of 20 metres Sulby end (course direction), meeting the edge of the field adjacent to the house.	1	2	0

TT/MGP 28(2)

**RESTRICTED AREA**  
MEMBERS OF THE PUBLIC ARE NOT PERMITTED IN THIS AREA

**RESTRICTED AREA**  
MEMBERS OF THE PUBLIC ARE NOT PERMITTED IN THIS AREA

**Restricted Area  
Glentramman Right**

ARROW INDICATES COURSE DIRECTION

WHILE THE ROAD IS CLOSED THE PUBLIC ARE NOT PERMITTED IN THIS AREA

IF YOU ARE IN OR REMAIN IN A PROHIBITED OR RESTRICTED AREA, YOU ARE BREAKING THE LAW AND COULD CAUSE THE RACE OR PRACTICE TO BE STOPPED

UNAUTHORISED REMOVAL OF THIS SIGN MAY RESULT IN PROSECUTION

29	CHURCHTOWN		Issue 3 March 2019
In this schedule the areas should be assumed to be PROHIBITED unless stated otherwise		Map Board	Warning Board
	RESTRICTED The right-hand side – the grassed triangle at the junction of Lezayre Road and Lezayre Church Road, bounded by the road on two sides and the hedge and gate of the private residence	1	2
			0

TT/MGP 29

RESTRICTED AREA

MEMBERS OF THE PUBLIC ARE NOT PERMITTED IN THIS AREA

RESTRICTED AREA

MEMBERS OF THE PUBLIC ARE NOT PERMITTED IN THIS AREA

Restricted Area Churchtown Loop

Woodlands Cottage

8.96m

A 3

29

A 3

B 17

Tranent

ARROW INDICATES COURSE DIRECTION

RESTRICTED AREA

WHILE THE ROAD IS CLOSED THE PUBLIC ARE NOT PERMITTED IN THIS AREA

IF YOU ARE IN OR REMAIN IN A PROHIBITED OR RESTRICTED AREA, YOU ARE BREAKING THE LAW AND COULD CAUSE THE RACE OR PRACTICE TO BE STOPPED

UNAUTHORISED REMOVAL OF THIS SIGN MAY RESULT IN PROSECUTION

30	SKY HILL		Issue 3
----	----------	--	---------

				April 2014
In this schedule the areas should be assumed to be PROHIBITED unless stated otherwise			Map Board	Warning Board
(1)	RESTRICTED area deleted after risk assessment by the clerk of the course			Tape

INTENTIONALLY BLANK



30	SKY HILL		Issue 5 March 2015
In this schedule the areas should be assumed to be PROHIBITED unless stated otherwise		Map Board	Warning Board
(2)	The right-hand side – the hedge and field, after Sky Hill Lane, to a depth of 10 metres into the field	2	4
			Behind hedge in field, leave gateway clear



WHILE THE ROAD IS CLOSED THE PUBLIC ARE NOT PERMITTED IN THIS AREA



IF YOU ARE IN OR REMAIN IN A PROHIBITED OR RESTRICTED AREA, YOU ARE BREAKING THE LAW AND COULD CAUSE THE RACE OR PRACTICE TO BE STOPPED


UNAUTHORISED REMOVAL OF THIS SIGN MAY RESULT IN PROSECUTION






32	RAMSEY			Issue 5 August 2022
In this schedule the areas should be assumed to be PROHIBITED unless stated otherwise		Map Board	Warning Board	Tape
(1)	The right-hand side – from the wall bordering Ballaghennie near the 1st entrance to the East Ramsey Grammar School, up to but not including the central pedestrian entrance in the wall, the entire wall and back towards the school to a depth of 4 metres	1	3	Area behind wall in car park.

**TT/MGP 32(1)**




**Prohibited Area  
RGS Entrance**




**PROHIBITED AREA**

ARROW INDICATES COURSE DIRECTION



**WHILE THE ROAD IS CLOSED THE PUBLIC ARE NOT PERMITTED IN THIS AREA**


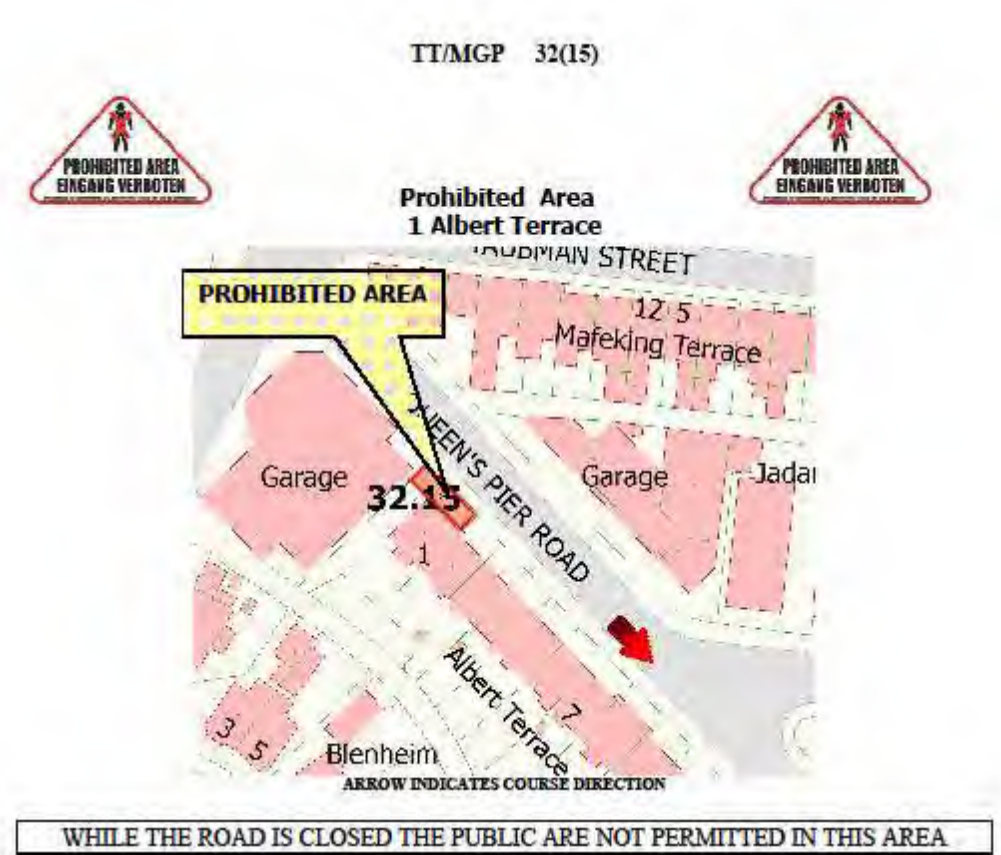


**IF YOU ARE IN OR REMAIN IN A PROHIBITED OR RESTRICTED AREA, YOU ARE BREAKING THE LAW AND COULD CAUSE THE RACE OR PRACTICE TO BE STOPPED**

**UNAUTHORISED REMOVAL OF THIS SIGN MAY RESULT IN PROSECUTION**



32	RAMSEY			April 2017
In this schedule the areas should be assumed to be PROHIBITED unless stated otherwise		Map Board	Warning Board	Tape
(15)	The right hand side - the boundary wall and front garden of 1 Albert Terrace	1	1	0



IF YOU ARE IN OR REMAIN IN A PROHIBITED OR RESTRICTED AREA, YOU ARE BREAKING THE LAW AND COULD CAUSE THE RACE OR PRACTICE TO BE STOPPED

UNAUTHORISED REMOVAL OF THIS SIGN MAY RESULT IN PROSECUTION

32	RAMSEY		Issue 1 April 2012
In this schedule the areas should be assumed to be PROHIBITED unless stated otherwise		Map Board	Warning Board
(2)	The left hand side – the front garden, to a depth of 2 metres, of the <b>private residence</b> , 'May Hill House', May Hill	2	2

TT/MGP 32(2)



WHILE THE ROAD IS CLOSED THE PUBLIC ARE NOT PERMITTED IN THIS AREA



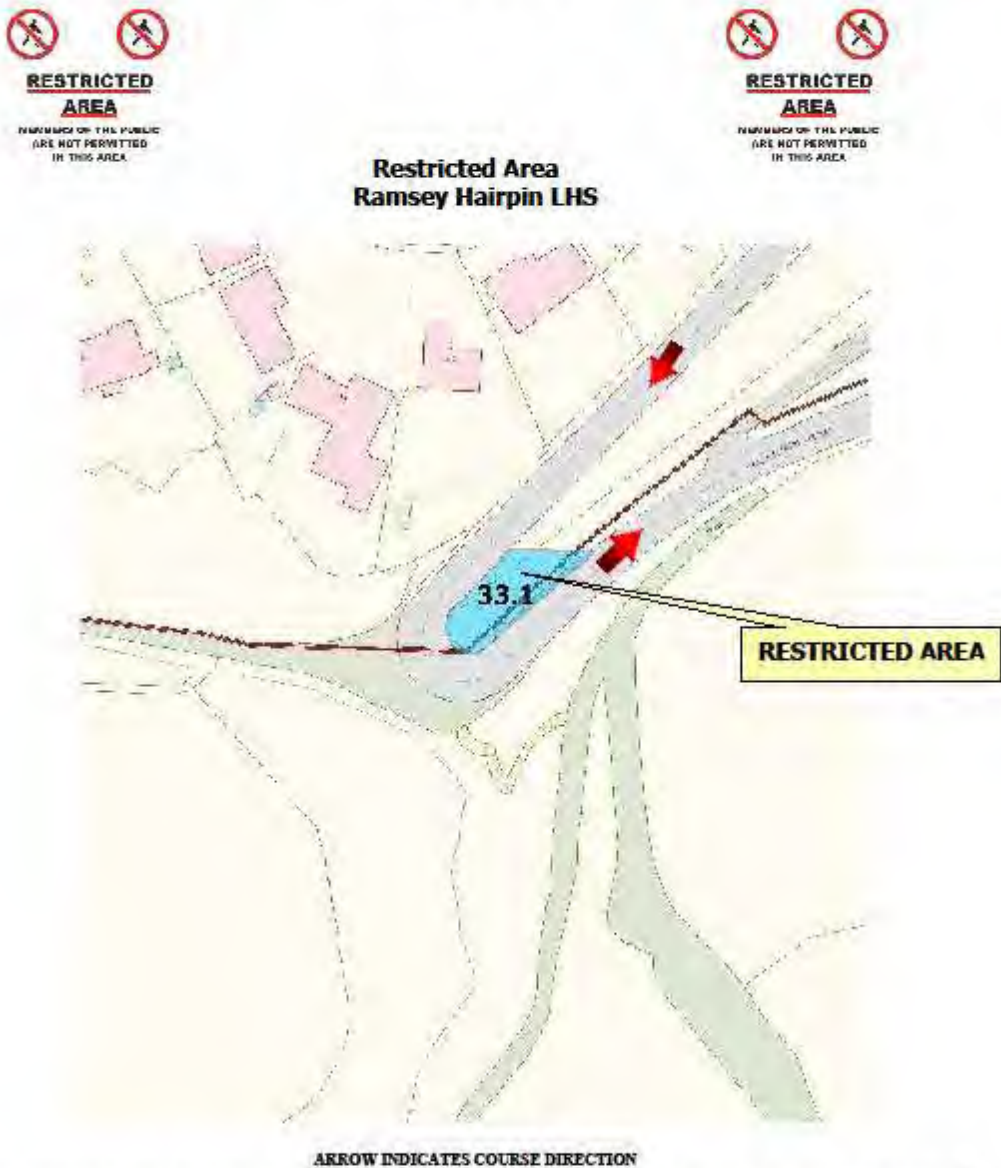
IF YOU ARE IN OR REMAIN IN A PROHIBITED OR RESTRICTED AREA, YOU ARE BREAKING THE LAW AND COULD CAUSE THE RACE OR PRACTICE TO BE STOPPED

UNAUTHORISED REMOVAL OF THIS SIGN MAY RESULT IN PROSECUTION



33	THE HAIRPIN		Issue 1 August 2017
In this schedule the areas should be assumed to be PROHIBITED unless stated otherwise		Map Board	Warning Board Tape
(1)	RESTRICTED The left hand side- the grass verge on the inside of the hairpin from the apex in a northerly direction to the telegraph pole on the left hand side then at an angle of approximately 45 degrees to the right hand side - delineated by the rope and/or tape and posts	1	1  0

TT/MGP (33.1)



WHILE THE ROAD IS CLOSED THE PUBLIC ARE NOT PERMITTED IN THIS AREA

IF YOU ARE IN OR REMAIN IN A PROHIBITED OR RESTRICTED AREA, YOU ARE  
BREAKING THE LAW AND COULD CAUSE THE RACE OR PRACTICE TO BE STOPPED  
UNAUTHORISED REMOVAL OF THIS SIGN MAY RESULT IN PROSECUTION





34	WATERWORKS		Issue 3 Mar 2019
In this schedule the areas should be assumed to be PROHIBITED unless stated otherwise		Map Board	Warning Board
	The left hand side – from the 2nd flag marshals' post for 100 metres towards Tower Bends behind the protected baled wall to a depth of 5 metres	2	4
			0

TT/MGP 34



**Prohibited Area  
Waterworks**



ARROW INDICATES COURSE DIRECTION

WHILE THE ROAD IS CLOSED THE PUBLIC ARE NOT PERMITTED IN THIS AREA



IF YOU ARE IN OR REMAIN IN A PROHIBITED OR RESTRICTED AREA, YOU ARE  
BREAKING THE LAW AND COULD CAUSE THE RACE OR PRACTICE TO BE STOPPED

UNAUTHORISED REMOVAL OF THIS SIGN MAY RESULT IN PROSECUTION







35	Gooseneck Approach	May 2025		
In this schedule the areas should be assumed to be <b>PROHIBITED</b> unless stated otherwise		Map Board	Warning Board	Tape
(5)	The left-hand side - from the second fencepost after the start of the small wall on the left, extending back to the 2 <sup>nd</sup> gate Ramsey side of the footpath - from the edge of the carriageway to the stock fence, footpath fence or gate.	3	6	0

TT/MGP 35(5)

Prohibited Area



Gooseneck Approach

WHILE THE ROAD IS CLOSED THE PUBLIC ARE NOT PERMITTED IN THIS AREA



ARROW INDICATES COURSE DIRECTION



WHILE THE ROAD IS CLOSED THE PUBLIC ARE NOT PERMITTED IN THIS AREA



IF YOU ARE IN OR REMAIN IN A PROHIBITED OR RESTRICTED AREA, YOU ARE BREAKING THE LAW AND COULD CAUSE THE RACE OR PRACTICE TO BE STOPPED  
**UNAUTHORISED REMOVAL OF THIS SIGN MAY RESULT IN PROSECUTION**

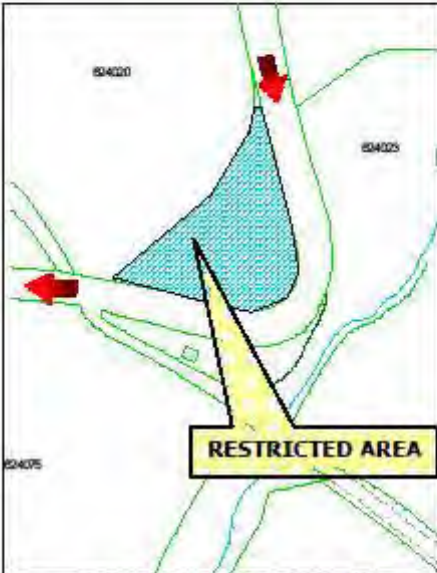
36	THE GOOSENECK		Issue 3 April 2014
In this schedule the areas should be assumed to be PROHIBITED unless stated otherwise		Map Board	Warning Board
(1)	RESTRICTED the right hand side – the grassed area on the internal apex from the gate opposite The Hibernia Back Road junction, all the land in front of the fence going back down towards Ramsey	2	3
			0

TT/MGP 36(1)






**RESTRICTED AREA**  
MEMBERS OF THE PUBLIC ARE NOT PERMITTED IN THIS AREA

**Restricted Area**  
Gooseneck right




ARROW INDICATES COURSE DIRECTION

**RESTRICTED AREA**  
MEMBERS OF THE PUBLIC ARE NOT PERMITTED IN THIS AREA

WHILE THE ROAD IS CLOSED THE PUBLIC ARE NOT PERMITTED IN THIS AREA




IF YOU ARE IN OR REMAIN IN A PROHIBITED OR RESTRICTED AREA, YOU ARE BREAKING THE LAW AND COULD CAUSE THE RACE OR PRACTICE TO BE STOPPED


UNAUTHORISED REMOVAL OF THIS SIGN MAY RESULT IN PROSECUTION

36	THE GOOSENECK		Issue 2 July 2012
In this schedule the areas should be assumed to be PROHIBITED unless stated otherwise		Map Board	Warning Board
(2)	RESTRICTED the left hand side – from behind the low wall at the end of the posted footway, running in parallel with the Course, up to and including the marshal's shelter to a depth of 5 metres, and from the shelter continuing in a straight line to the junction with the Hibernia Back Road where the depth is 2 metres	2	8
			Along wooden posts, across slip road to start of small wall

TT/MGP 36(2)




**RESTRICTED AREA**  
MEMBERS OF THE PUBLIC ARE NOT PERMITTED IN THIS AREA




**RESTRICTED AREA**  
MEMBERS OF THE PUBLIC ARE NOT PERMITTED IN THIS AREA

**Restricted Area Gooseneck left**



ARROW INDICATES COURSE DIRECTION

WHILE THE ROAD IS CLOSED THE PUBLIC ARE NOT PERMITTED IN THIS AREA



IF YOU ARE IN OR REMAIN IN A PROHIBITED OR RESTRICTED AREA, YOU ARE BREAKING THE LAW AND COULD CAUSE THE RACE OR PRACTICE TO BE STOPPED

UNAUTHORISED REMOVAL OF THIS SIGN MAY RESULT IN PROSECUTION



37	26TH MILESTONE (JOEY'S)		Issue 3 Jan 2024
In this schedule the areas should be assumed to be PROHIBITED unless stated otherwise		Map Board	Warning Board
	The left hand side – the bank area and lay-by in front of the stone wall and fence from 100 metres prior to the lay-by and to 100 metres past the lay-by	3	11
			0

TT/MGP37

PROHIBITED AREA


EINGANG VERBODEN

PROHIBITED AREA

EINGANG VERBODEN


Prohibited Area

26<sup>th</sup> Milestone



ARROW INDICATES COURSE DIRECTION

WHILE THE ROAD IS CLOSED THE PUBLIC ARE NOT PERMITTED IN THIS AREA



IF YOU ARE IN OR REMAIN IN A PROHIBITED OR RESTRICTED AREA, YOU ARE  
BREAKING THE LAW AND COULD CAUSE THE RACE OR PRACTICE TO BE STOPPED

UNAUTHORISED REMOVAL OF THIS SIGN MAY RESULT IN PROSECUTION

38	GUTHRIE'S		Issue 2 July 2012
In this schedule the areas should be assumed to be PROHIBITED unless stated otherwise		Map Board	Warning Board
(1)	RESTRICTED the right hand side – the area surrounding the Guthrie's Memorial Marshals' Shelter, lay-by and Memorial Monument, from the edge of carriageway to the post and wire stock fence, then continuing at a depth of 5 metres from the edge of carriageway to a point 100 metres past the second stone bridge situated near the 27th Milestone	4	18
			'hit and miss' taping, to be advised.

TT/MGP 38(1)

RESTRICTED

AREA

MEMBERS OF THE PUBLIC ARE NOT PERMITTED IN THIS AREA

RESTRICTED

AREA

MEMBERS OF THE PUBLIC ARE NOT PERMITTED IN THIS AREA

Restricted Area

"Guthries to 27th"

RESTRICTED AREA

ARROW INDICATES COURSE DIRECTION


WHILE THE ROAD IS CLOSED THE PUBLIC ARE NOT PERMITTED IN THIS AREA

IF YOU ARE IN OR REMAIN IN A PROHIBITED OR RESTRICTED AREA, YOU ARE BREAKING THE LAW AND COULD CAUSE THE RACE OR PRACTICE TO BE STOPPED

UNAUTHORISED REMOVAL OF THIS SIGN MAY RESULT IN PROSECUTION


38	GUTHRIE'S		Issue 2 Mar 2018
In this schedule the areas should be assumed to be PROHIBITED unless stated otherwise		Map Board	Warning Board
(2)	The left hand side – for a distance of 75 metres, from the end of the stone wall, the area of land in front of the wire fence	2	5


TT/MGP 38(2)



Prohibited Area


Guthries left





ARROW INDICATES COURSE DIRECTION

WHILE THE ROAD IS CLOSED THE PUBLIC ARE NOT PERMITTED IN THIS AREA



IF YOU ARE IN OR REMAIN IN A PROHIBITED OR RESTRICTED AREA, YOU ARE BREAKING THE LAW AND COULD CAUSE THE RACE OR PRACTICE TO BE STOPPED

UNAUTHORISED REMOVAL OF THIS SIGN MAY RESULT IN PROSECUTION



39	MOUNTAIN BOX		Issue 5 April 2017
In this schedule the areas should be assumed to be PROHIBITED unless stated otherwise		Map Board	Warning Board Tape
	This area removed as a consequence of the new Road Races Act 2016 definition of the course		

INTENTIONALLY BLANK

40	THE BLACK HUT		Issue 2 April 2017
In this schedule the areas should be assumed to be PROHIBITED unless stated otherwise		Map Board	Warning Board Tape
(1)	This area removed as a consequence of the new Road Races Act 2016 definition of the course		

INTENTIONALLY BLANK

40	THE BLACK HUT		Issue 1 April 2012
In this schedule the areas should be assumed to be PROHIBITED unless stated otherwise		Map Board	Warning Board
(2)	RESTRICTED the left hand side - from the gate opposite the Black Hut to the tram lines at The Bungalow in front of the fence	5	30

TT/MGP 40(2)

RESTRICTED

AREA

MEMBERS OF THE PUBLIC ARE NOT PERMITTED IN THIS AREA

RESTRICTED

AREA

MEMBERS OF THE PUBLIC ARE NOT PERMITTED IN THIS AREA

Restricted Area Verandah

ARROW INDICATES COURSE DIRECTION

WHILE THE ROAD IS CLOSED THE PUBLIC ARE NOT PERMITTED IN THIS AREA

IF YOU ARE IN OR REMAIN IN A PROHIBITED OR RESTRICTED AREA, YOU ARE BREAKING THE LAW AND COULD CAUSE THE RACE OR PRACTICE TO BE STOPPED

UNAUTHORISED REMOVAL OF THIS SIGN MAY RESULT IN PROSECUTION



40	GRAHAMS		Issue 1 May 2013
In this schedule the areas should be assumed to be PROHIBITED unless stated otherwise		Map Board	Warning Board
(3)	RESTRICTED the right-hand side – from and including the Marshals shelter at the Graham Memorial to the entrance gate to The Victory Café, back as far as the stock fence posts.	2	10
			0

TT/MGP 40(3)

Restricted Area  
Grahams

ARROW INDICATES COURSE DIRECTION

RESTRICTED AREA

WHILE THE ROAD IS CLOSED THE PUBLIC ARE NOT PERMITTED IN THIS AREA

IF YOU ARE IN OR REMAIN IN A PROHIBITED OR RESTRICTED AREA, YOU ARE BREAKING THE LAW AND COULD CAUSE THE RACE OR PRACTICE TO BE STOPPED

UNAUTHORISED REMOVAL OF THIS SIGN MAY RESULT IN PROSECUTION



41	Bungalow Footbridge Exit	Issue - Aug 2024		
In this schedule the areas should be assumed to be <b>RESTRICTED</b> unless stated otherwise		Map Board	Warning Board	Tape
(1)	Withdrawn			

INTENTIONALLY BLANK



42	BRANDYWELL			Issue 2 April 2017
In this schedule the areas should be assumed to be PROHIBITED unless stated otherwise		Map Board	Warning Board	Tape
(1)	This area removed as a consequence of the new Road Races Act 2016 definition of the course			

INTENTIONALLY BLANK

42	BRANDYWELL		Issue 3 April 2014
In this schedule the areas should be assumed to be PROHIBITED unless stated otherwise		Map Board	Warning Board
(2)	RESTRICTED the right hand side – from the marshals shelter, the grassed verges in front of the wire fence including the hard standing areas up to the apex of Windy Corner	3	15
			0

TT/MGP 42(2)

RESTRICTED

AREA

MEMBERS OF THE PUBLIC ARE NOT PERMITTED IN THIS AREA

RESTRICTED

AREA

MEMBERS OF THE PUBLIC ARE NOT PERMITTED IN THIS AREA

Restricted Area Brandywell Right

RESTRICTED AREA

ARROW INDICATES COURSE DIRECTION

WHILE THE ROAD IS CLOSED THE PUBLIC ARE NOT PERMITTED IN THIS AREA

IF YOU ARE IN OR REMAIN IN A PROHIBITED OR RESTRICTED AREA, YOU ARE BREAKING THE LAW AND COULD CAUSE THE RACE OR PRACTICE TO BE STOPPED

UNAUTHORISED REMOVAL OF THIS SIGN MAY RESULT IN PROSECUTION

42	BRANDYWELL HELICOPTER FIELD		Issue 1 April 2018
In this schedule the areas should be assumed to be PROHIBITED unless stated otherwise		Map Board	Warning Board
(3)	RESTRICTED the right-hand side the entire stock pen bordered by the post and wire fence and wall	2	3

TT/MGP 42(3)

RESTRICTED AREA

MEMBERS OF THE PUBLIC ARE NOT PERMITTED IN THIS AREA

RESTRICTED AREA

MEMBERS OF THE PUBLIC ARE NOT PERMITTED IN THIS AREA

Restricted Area

Brandywell Helicopter Landing Site

ARROW INDICATES COURSE DIRECTION

WHILE THE ROAD IS CLOSED THE PUBLIC ARE NOT PERMITTED IN THIS AREA

IF YOU ARE IN OR REMAIN IN A PROHIBITED OR RESTRICTED AREA, YOU ARE BREAKING THE LAW AND COULD CAUSE THE RACE OR PRACTICE TO BE STOPPED

UNAUTHORISED REMOVAL OF THIS SIGN MAY RESULT IN PROSECUTION





43	WINDY CORNER		Issue 2 April 2017
In this schedule the areas should be assumed to be PROHIBITED unless stated otherwise		Map Board	Warning Board
(1)	This area removed as a consequence of the new Road Races Act 2016 definition of the course		



INTENTIONALLY BLANK

43	WINDY CORNER		Issue 4 Feb 2024
In this schedule the areas should be assumed to be PROHIBITED unless stated otherwise		Map Board	Warning Board Tape
(2)	RESTRICTED the right-hand side – from the apex of Windy Corner, the grassed verges or hedges in front of the wire fence including the hard standing areas up to the start of the stone wall prior to the private residence 'Kates Cottage'. This includes the helicopter landing site and parking area at Kepple Gate to be restricted and known as RA 43(2a), marked with posts and ropes and defined as; the whole of the HLS plus an area from the midpoint of the curve of the access road and the entirety of the fenced in area	3	15  0

TT/MGP 43(2)




**RESTRICTED AREA**  
MEMBERS OF THE PUBLIC ARE NOT PERMITTED IN THIS AREA



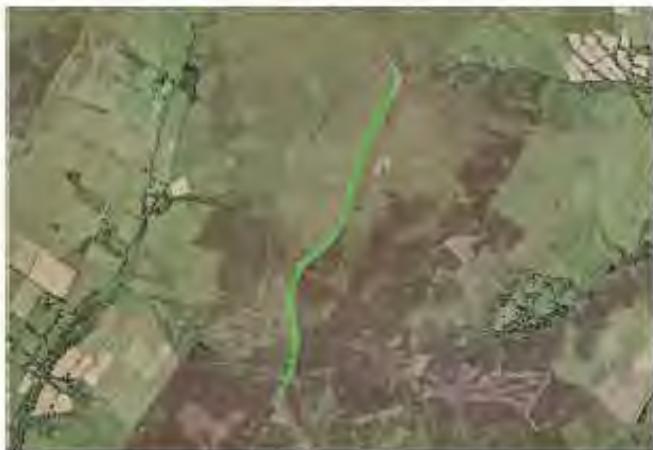
**RESTRICTED AREA**  
MEMBERS OF THE PUBLIC ARE NOT PERMITTED IN THIS AREA

**Restricted Area  
Windy - Keppel**



ARROW INDICATES COURSE DIRECTION

WHILE THE ROAD IS CLOSED THE PUBLIC ARE NOT PERMITTED IN THIS AREA



IF YOU ARE IN OR REMAIN IN A PROHIBITED OR RESTRICTED AREA, YOU ARE  
BREAKING THE LAW AND COULD CAUSE THE RACE OR PRACTICE TO BE STOPPED

UNAUTHORISED REMOVAL OF THIS SIGN MAY RESULT IN PROSECUTION



**RESTRICTED  
AREA**

MEMBERS OF THE PUBLIC  
ARE NOT PERMITTED  
IN THIS AREA



**RESTRICTED  
AREA**

MEMBERS OF THE PUBLIC  
ARE NOT PERMITTED  
IN THIS AREA

**Restricted Area  
Keppel Gate to Kates**



ARROW INDICATES COURSE DIRECTION

WHILE THE ROAD IS CLOSED THE PUBLIC ARE NOT PERMITTED IN THIS AREA



IF YOU ARE IN OR REMAIN IN A PROHIBITED OR RESTRICTED AREA, YOU ARE  
BREAKING THE LAW AND COULD CAUSE THE RACE OR PRACTICE TO BE STOPPED

**UNAUTHORISED REMOVAL OF THIS SIGN MAY RESULT IN PROSECUTION**



44	KEPPEL GATE			Issue 5 April 2017
In this schedule the areas should be assumed to be PROHIBITED unless stated otherwise		Map Board	Warning Board	Tape
	This area removed as a consequence of the new Road Races Act 2016 definition of the course			

INTENTIONALLY BLANK





**Restricted Area  
Kates Cottage**



ARROW INDICATES COURSE DIRECTION

WHILE THE ROAD IS CLOSED THE PUBLIC ARE NOT PERMITTED IN THIS AREA



IF YOU ARE IN OR REMAIN IN A PROHIBITED OR RESTRICTED AREA, YOU ARE  
BREAKING THE LAW AND COULD CAUSE THE RACE OR PRACTICE TO BE STOPPED

**UNAUTHORISED REMOVAL OF THIS SIGN MAY RESULT IN PROSECUTION**





**RESTRICTED  
AREA**

MEMBERS OF THE PUBLIC  
ARE NOT PERMITTED  
IN THIS AREA



**RESTRICTED  
AREA**

MEMBERS OF THE PUBLIC  
ARE NOT PERMITTED  
IN THIS AREA

**Restricted Area  
Kates – Creg ny Baa**



ARROW INDICATES COURSE DIRECTION

WHILE THE ROAD IS CLOSED THE PUBLIC ARE NOT PERMITTED IN THIS AREA





IF YOU ARE IN OR REMAIN IN A PROHIBITED OR RESTRICTED AREA, YOU ARE  
BREAKING THE LAW AND COULD CAUSE THE RACE OR PRACTICE TO BE STOPPED



**UNAUTHORISED REMOVAL OF THIS SIGN MAY RESULT IN PROSECUTION**

46	CREG-NY-BAA			Issue 6 Aug 2023
In this schedule the areas should be assumed to be PROHIBITED unless stated otherwise		Map Board	Warning Board	Tape
(1)	RESTRICTED the left hand side – the entire frontage of the Public House, 'Keppel Hotel' at Creg-ny-Baa, from the edge of the road back to the Building Line.	1	1	0

TT/MGP 46(1)



**RESTRICTED AREA**  
NUMBERS OF THE PUBLIC ARE NOT PERMITTED IN THIS AREA.



**RESTRICTED AREA**  
NUMBERS OF THE PUBLIC ARE NOT PERMITTED IN THIS AREA.

**Restricted Area  
Creg ny Baa PH**

46	CREG-NY-BAA			Issue 3 Aug 2013
In this schedule the areas should be assumed to be PROHIBITED unless stated otherwise		Map Board	Warning Board	Tape
(2)	The left hand side – the field below the public house car park, commencing from the boundary fence for a distance of 70 metres towards Brandish corner and back into the field to the line of posts	2	5	Behind roadside hedge to existing wooden post
(4)	The left hand side – The grass hedge from the edge of the carriageway to the tape and posts situated on the top of the hedge – commencing from the end of prohibited area 46(2) for a distance of 15 metres towards Brandish corner	1	2	Along top of bank approx 15m

TT/MGP 46(2 & 4)



Prohibited Area  
Creg ny Baa

PROHIBITED AREA

ARROW INDICATES COURSE DIRECTION

WHILE THE ROAD IS CLOSED THE PUBLIC ARE NOT PERMITTED IN THIS AREA



IF YOU ARE IN OR REMAIN IN A PROHIBITED OR RESTRICTED AREA, YOU ARE BREAKING THE LAW AND COULD CAUSE THE RACE OR PRACTICE TO BE STOPPED  
UNAUTHORISED REMOVAL OF THIS SIGN MAY RESULT IN PROSECUTION



46	CREG-NY-BAA		Issue 3 April 2017
In this schedule the areas should be assumed to be PROHIBITED unless stated otherwise		Map Board	Warning Board
(3)	Restricted as a helicopter landing site. No longer required		

INTENTIONALLY BLANK

47	HILLBERRY			Issue 3 April 2017
In this schedule the areas should be assumed to be PROHIBITED unless stated otherwise		Map Board	Warning Board	Tape
(1)	This area removed as a consequence of the new Road Races Act 2016 definition of the course			

INTENTIONALLY BLANK

47	HILLBERRY		Issue 2 July 2012
In this schedule the areas should be assumed to be PROHIBITED unless stated otherwise		Map Board	Warning Board
(2)	RESTRICTED the right hand side – from but not including the Department of Infrastructure Depot at Hillberry, to and including Glen Dhoo Campsite Road and including the next field, to a depth of 7 metres	3	8

TT/MGP 47(2)

**RESTRICTED AREA**  
NUMBERS OF THE PUBLIC ARE NOT PERMITTED IN THIS AREA

**RESTRICTED AREA**  
NUMBERS OF THE PUBLIC ARE NOT PERMITTED IN THIS AREA

**Restricted Area  
Hillberry Glen Dhoo**

ARROW INDICATES COURSE DIRECTION

WHILE THE ROAD IS CLOSED THE PUBLIC ARE NOT PERMITTED IN THIS AREA

IF YOU ARE IN OR REMAIN IN A PROHIBITED OR RESTRICTED AREA, YOU ARE  
BREAKING THE LAW AND COULD CAUSE THE RACE OR PRACTICE TO BE STOPPED

UNAUTHORISED REMOVAL OF THIS SIGN MAY RESULT IN PROSECUTION



47	HILLBERRY		Issue 1 April 2012
In this schedule the areas should be assumed to be PROHIBITED unless stated otherwise		Map Board	Warning Board
(3)	RESTRICTED the left hand side – any hedge, tree or sod bank between the road and the stock fence. From the boundary of the private residence 'The Beeches', extending to a point opposite Glen Dhoo Campsite Road	2	4

TT/MGP 47(3)

Restricted Area  
Hillberry Left

ARROW INDICATES COURSE DIRECTION

WHILE THE ROAD IS CLOSED THE PUBLIC ARE NOT PERMITTED IN THIS AREA

IF YOU ARE IN OR REMAIN IN A PROHIBITED OR RESTRICTED AREA, YOU ARE BREAKING THE LAW AND COULD CAUSE THE RACE OR PRACTICE TO BE STOPPED

UNAUTHORISED REMOVAL OF THIS SIGN MAY RESULT IN PROSECUTION

48	SIGNPOST CORNER		Issue July 2025
In this schedule the areas should be assumed to be PROHIBITED unless stated otherwise		Map Board	Warnin g Board
	The left hand side - Bemahague Road - the area of land between the edge of the carriageway and the boundary garden fence of the dwelling house, 5 Heywood way, running adjacent to Bemahague Road for a distance of 35 metres from Hillberry Road. Then continuing for a distance of 28 metres between the edge of the carriageway and the inner footpath. Including the area of land between the edge of the carriageway from Signpost Corner towards Onchan to the junction of the footpath and Heywood Way, from the carriageway to and including the footpath.	4	5
			As required along edge of footpath

TT/MGP 48



Prohibited Area  
Signpost Corner



ARROW INDICATES COURSE DIRECTION

WHILE THE ROAD IS CLOSED THE PUBLIC ARE NOT PERMITTED IN THIS AREA



IF YOU ARE IN OR REMAIN IN A PROHIBITED OR RESTRICTED AREA, YOU ARE  
BREAKING THE LAW AND COULD CAUSE THE RACE OR PRACTICE TO BE STOPPED

UNAUTHORISED REMOVAL OF THIS SIGN MAY RESULT IN PROSECUTION

48A THE LAURELS, BEMAHAGUE ROAD			Issue 8 January 2024	
In this schedule the areas should be assumed to be PROHIBITED unless stated otherwise		Map Board	Warning Board	Tape
(1)	RESTRICTED The right-hand side –Bemahague Road, Douglas - The Laurels - the grassed area and roadside hedge opposite No 2 The Laurels, Governor’s Hill, Douglas as far as the left-hand edge of the prominent tree.	2 to cover all 4 areas	3 to cover all area	Tape from No3 to No 5 the grassed area behind the hedge, keeping tape as low as possible
(2)	RESTRICTED The right-hand side The Laurels, Bemahague Road, Douglas – the grassed area and roadside hedge opposite No 3 The Laurels, Governor’s Hill, Douglas			
(3)	RESTRICTED The right-hand side The Laurels, Bemahague Road, Douglas – the grassed area and roadside hedge opposite No 4 The Laurels, Governor’s Hill, Douglas			
(4)	RESTRICTED The right-hand side The Laurels, Bemahague Road, Douglas – the grassed area and roadside hedge opposite No 5 The Laurels, Governor’s Hill, Douglas			
(5)	REMOVED - May 2022 (Formerly No 6)			
(6)	REMOVED - May 2022 (Formerly No 7)			
(7)	REMOVED – AUGUST 2023 (FORMALLY - The right-hand side Bemahague Road, Douglas – The Laurels – the footpath giving pedestrian access to and from Bemahague Road, Douglas into The Laurels, Governor’s Hill, Douglas)			



TT/MGP 48(1-7)

**Restricted Area**



**The Laurels**



ARROW INDICATES COURSE DIRECTION

WHILE THE ROAD IS CLOSED THE PUBLIC ARE NOT PERMITTED IN THIS AREA



IF YOU ARE IN OR REMAIN IN A PROHIBITED OR RESTRICTED AREA, YOU ARE  
BREAKING THE LAW AND COULD CAUSE THE RACE OR PRACTICE TO BE STOPPED

**UNAUTHORISED REMOVAL OF THIS SIGN MAY RESULT IN PROSECUTION**

## TT Course Schedule of Prohibited and Restricted Areas

TT/MGP 48(1)

**RESTRICTED AREA**  
NOISE OF THE PUBLIC  
ARE NOT PERMITTED  
IN THIS AREA

**RESTRICTED AREA**  
NOISE OF THE PUBLIC  
ARE NOT PERMITTED  
IN THIS AREA

**Restricted Area  
2 The Laurels**

**RESTRICTED AREA**

THE LAURELS

E

117.2m

ARROW INDICATES COURSE DIRECTION

WHILE THE ROAD IS CLOSED THE PUBLIC ARE NOT PERMITTED IN THIS AREA



IF YOU ARE IN OR REMAIN IN A PROHIBITED OR RESTRICTED AREA, YOU ARE  
BREAKING THE LAW AND COULD CAUSE THE RACE OR PRACTICE TO BE STOPPED

**UNAUTHORISED REMOVAL OF THIS SIGN MAY RESULT IN PROSECUTION**





**RESTRICTED  
AREA**

MEMBERS OF THE PUBLIC  
ARE NOT PERMITTED  
IN THIS AREA



**RESTRICTED  
AREA**

MEMBERS OF THE PUBLIC  
ARE NOT PERMITTED  
IN THIS AREA

**Restricted Area  
3 The Laurels**



WHILE THE ROAD IS CLOSED THE PUBLIC ARE NOT PERMITTED IN THIS AREA



IF YOU ARE IN OR REMAIN IN A PROHIBITED OR RESTRICTED AREA, YOU ARE  
BREAKING THE LAW AND COULD CAUSE THE RACE OR PRACTICE TO BE STOPPED

**UNAUTHORISED REMOVAL OF THIS SIGN MAY RESULT IN PROSECUTION**





**Restricted Area  
4 The Laurels**



WHILE THE ROAD IS CLOSED THE PUBLIC ARE NOT PERMITTED IN THIS AREA



IF YOU ARE IN OR REMAIN IN A PROHIBITED OR RESTRICTED AREA, YOU ARE  
BREAKING THE LAW AND COULD CAUSE THE RACE OR PRACTICE TO BE STOPPED

UNAUTHORISED REMOVAL OF THIS SIGN MAY RESULT IN PROSECUTION



ARROW INDICATES COURSE DIRECTION

WHILE THE ROAD IS CLOSED THE PUBLIC ARE NOT PERMITTED IN THIS AREA



IF YOU ARE IN OR REMAIN IN A PROHIBITED OR RESTRICTED AREA, YOU ARE  
BREAKING THE LAW AND COULD CAUSE THE RACE OR PRACTICE TO BE STOPPED

**UNAUTHORISED REMOVAL OF THIS SIGN MAY RESULT IN PROSECUTION**

**TT/MGP 48A(5)**

**This Restricted Area has been removed**



**TT/MGP 48A(6)**

**This Restricted Area has been removed**

**TT/MGP 48A(7)**

**This Restricted Area has been removed**

49 BEMAHAGUE ROAD				Issue 2 March 2023
In this schedule the areas should be assumed to be PROHIBITED unless stated otherwise			Map Board	Warning Board Tape
(1)	RESTRICTED the left-hand side – left of the new road. The fenced wooded area and roadside footway on the new section of Bemahague Road, from the junction with West Drive to the point where the grass verge begins on the left of the new road	2	6	Fixed to wooden fence along public footpath
(2)	RESTRICTED the left-hand side. The grass verges and hedges between the new and old roads, from West Drive to where the wooden fence starts, which identifies the concrete base previously used for the Flag Marshals Hut	2	4	All of area, keep tape 1m back from edge of road





50	GOVERNOR'S BRIDGE		Issue 3 April 2014
In this schedule the areas should be assumed to be PROHIBITED unless stated otherwise		Map Board	Warning Board Tape
(1)	Prohibited area deleted after risk assessment by the Clerk of the Course		

INTENTIONALLY BLANK

50	GOVERNOR'S BRIDGE		February 2024
In this schedule the areas should be assumed to be PROHIBITED unless stated otherwise		Map Board	Warning Board
(2)	The left-hand side – the former Glenside Residential Home, now called Summerhill View – all the land, from the back edge of the pavement, to the building line, then in a straight line to its junction with Victoria Road, and to the boundary of the property known as Ashfield House on Glencruchery Road.	2	6
		Tape as close to the building line	

TT/MGP 50(2)



Prohibited Area  
Summerhill View



ARROW INDICATES COURSE DIRECTION

WHILE THE ROAD IS CLOSED THE PUBLIC ARE NOT PERMITTED IN THIS AREA

**\*\*Need to add in ariel photo when available\*\***  
**(Arcgis and google maps still both show old layout)**

IF YOU ARE IN OR REMAIN IN A PROHIBITED OR RESTRICTED AREA, YOU ARE  
BREAKING THE LAW AND COULD CAUSE THE RACE OR PRACTICE TO BE STOPPED  
UNAUTHORISED REMOVAL OF THIS SIGN MAY RESULT IN PROSECUTION

50	GOVERNOR'S BRIDGE		Page 126	Issue 2 May 2013
In this schedule the areas should be assumed to be PROHIBITED unless stated otherwise		Map Board	Warning Board	Tape
(3)	<i>This RESTRICTED area deleted from May 2013 onwards following relocation of rescue helicopters</i>	0	0	0

**INTENTIONALLY BLANK**



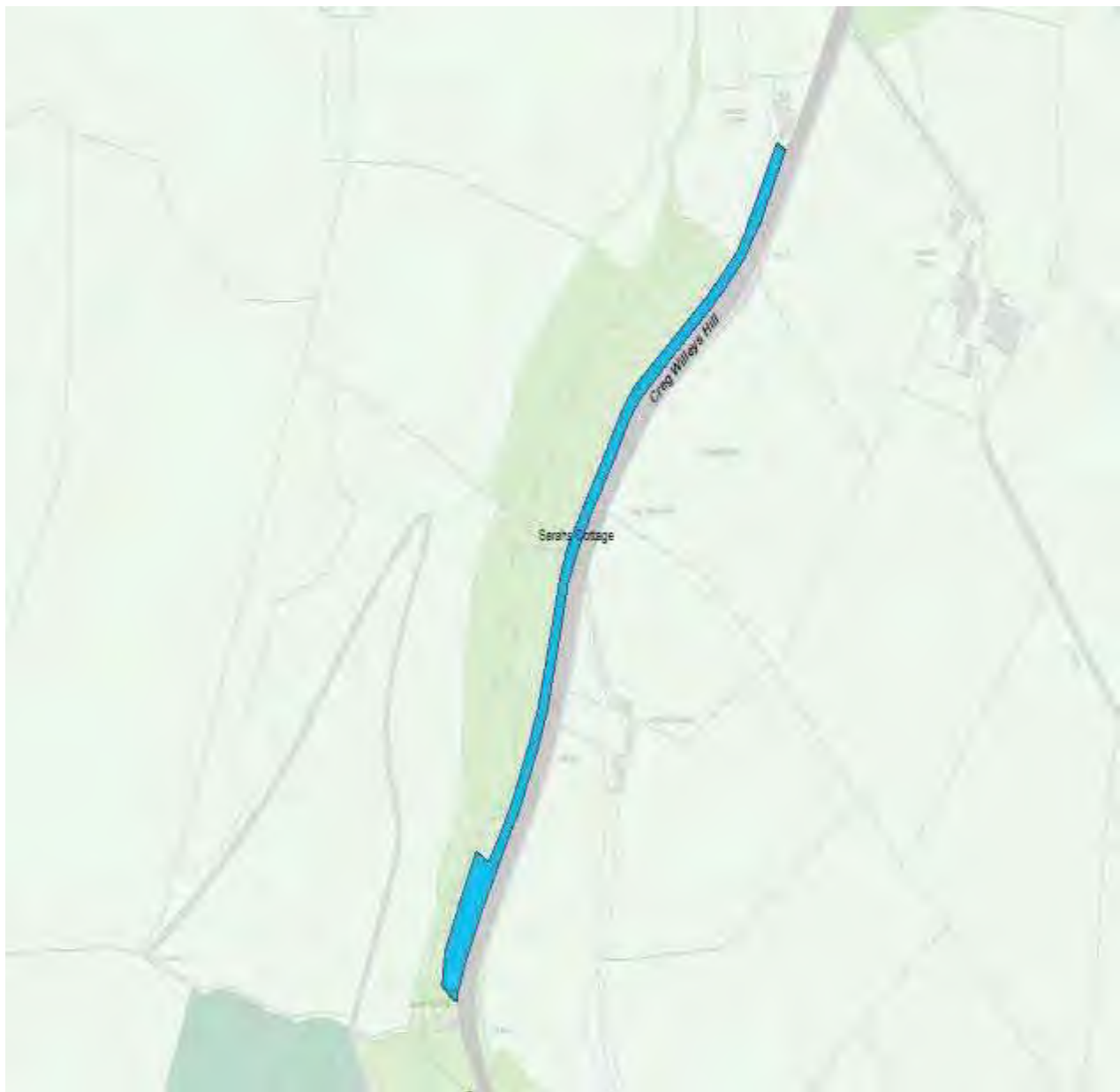
# **TT COURSE**

## **HAZARDOUS AREAS**

HAZARDOUS AREA		
1(0) Number 1 Bray Hill <b>(Prohibited)</b>		
	Map Board	Warning Board
The right-hand side - the front garden, garden walls and land in front of the garages belonging to 1 Bray Hill.		



HAZARDOUS AREA		
15 Sarah's Cottage <b>(Restricted)</b>		
	Map Board	Warning Board
The left hand side – from the telegraph pole north of Sarah's Cottage, the sod bank and 10 metres into the area behind the bank (including the car park area) up to, but not including, Lambfell Chapel.		

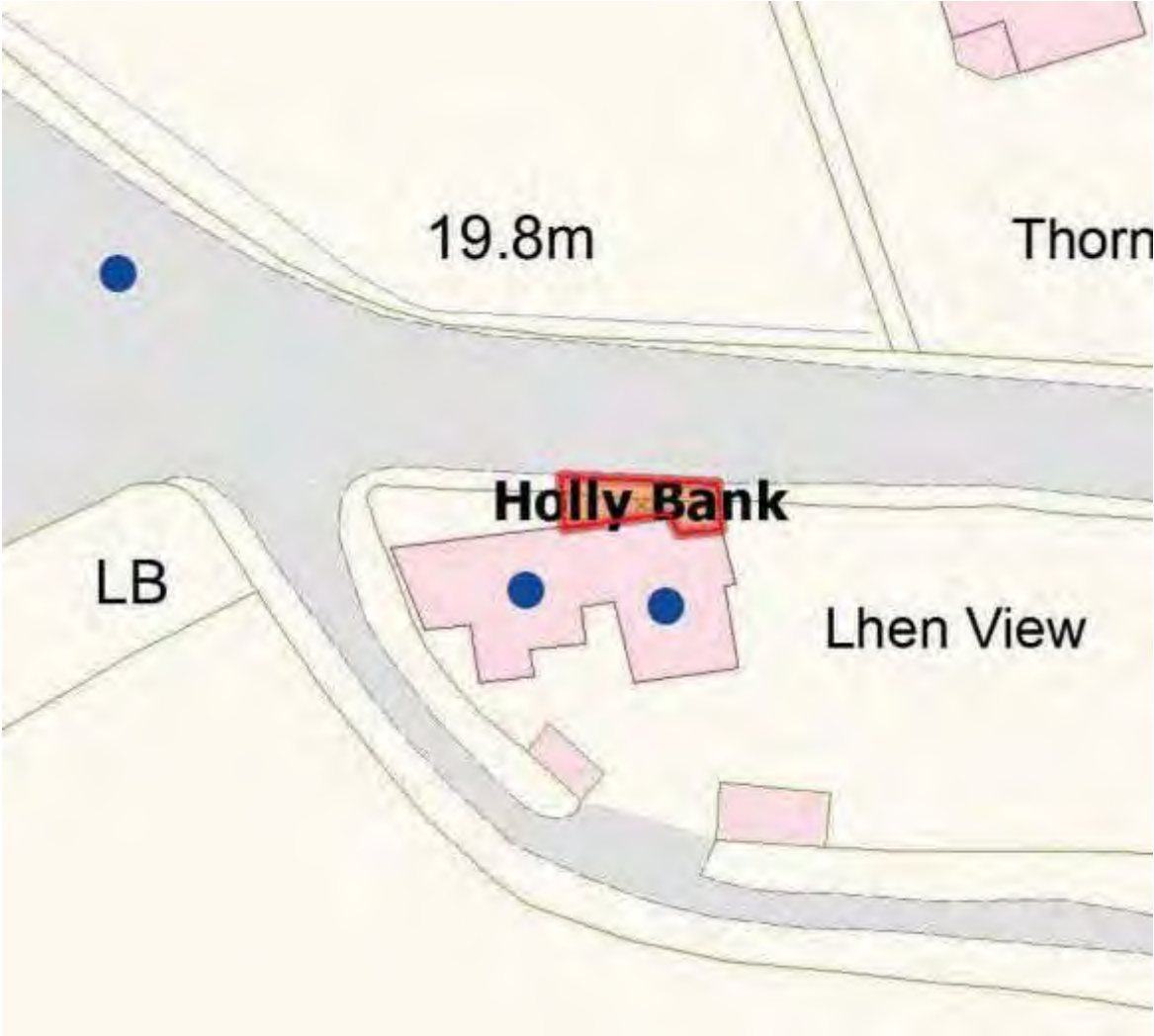




HAZARDOUS AREA		
20(45) Ballawotnot, Rehn Cullen ( <b>Restricted</b> )		
	Map Board	Warning Board
The left-hand side – the garden of the private residence, 'Ballawotnot', in a line that runs in front of the building along the whole property.		



HAZARDOUS AREA		
26(15) Holly Bank, Ginger Hall, Sulby ( <b>Restricted</b> )		
	Map Board	Warning Board
The right-hand side – the boundary wall and front garden of the private residence Holly Bank.		



**HAZARDOUS AREA**

47(1) The Beeches, Hillberry (**Restricted**)

Map  
Board

Warning  
Board

The left-hand side – the entire frontage excluding the driveway of the ‘Beeches’, from the edge of the carriageway to the wooden garden fence.

