



**ISLE OF MAN**

**TOURIST TROPHY**

---

**2026**

**TT & MGP/CTT Course Documentation  
Prohibited / Restricted Areas  
(PARA)**

**Version 2026-3**

---



**TT COURSE**

**PROHIBITED**

**AND**

**RESTRICTED AREAS**

**TT Course Schedule of Prohibited, Restricted & Hazardous Areas**  
**Document Classification: CONFIDENTIAL**

**PROHIBITED, RESTRICTED & HAZARDOUS AREAS**

This document lists the equipment required and its locations to mark out the Prohibited and Restricted Areas on the TT Course in order to meet the requirements of the Track Certificate issued by The Auto Cycle Union.

All areas will be marked so as to make their status apparent.

Distribution: Digital

**Document Control**

Issue	Date	Changes
1.0	April 2012	First Issue, TT 2012.
1.1	May 2012	Areas 4(6) (page 17a) and 50(3) added (page 125). Copy 10 issued to Manx Motor Cycle Club
1.2	May 2012	Page 33 - Area 11(2) alteration to description in line with Schedule 4
2.0	July 2012	Requirements for signage and tape reviewed for all areas. The following areas revised and their pages reissued: 1(1), 1(2), 3(3), 4(4), 4(6), 5(1), 7(1), 8(1), 8(2), 8(3), 8(4), 9, 10, 11(1), 11(2), 11(3), 11(4), 11(5), 12(1), 12(2), 13(1), 13(2), 14, 15, 16, 17(1), 17(3), 18(3), 19(1), 19(2), 20(1), 20(3), 20(5), 20(6), 20(7), 21(3), 21(4), 21(5), 22, 23(2), 23(3), 24, 25(1), 28(1), 28(2), 30(1), 30(2), 32(1), 33(1), 33(2), 34, 35, 36(1), 36(2), 37, 38(1), 39, 40(1), 41, 42(1), 42(2), 43(1), 43(2), 44, 45(1), 45(2), 46(1), 46(2), 46(3), 46(4), 47(1), 47(2), 48(1), 48(2), 49(1), 49(2), 50(1), 50(2). Pages renumbered.
2.1	Aug 2012	5(2), 9, 17(2), 46(1), 48(2) wording amended in line with Road Closure Order Schedule 4.
2.2	April 2013	Circulation revised – Copies 2, 8 withdrawn. Copy 7 re-assigned to the Senior Police Officer in Race Control. Area 46(1) wording amended in line with Schedule 4. The following areas revised and their pages reissued: 4(6), 32(1). The following areas removed due to withdrawal of consent: 6(5), 33(1). The following area removed following relocation of rescue helicopters: 50(3). Area 40(3) added (page 96A).
2.3	Aug 2013	Copy 6 reallocated to Nigel Foster. Areas 7(1), 20(7), 27(3), 46(1), 47(1), 48(2) amended. 46(1)A inserted
2.4	Aug 2013	Change to Senior Police Officer (Copy 7). Area (29) now Restricted, wording amended in line with Road Closure Order. Area 46 (2,3 & 4) clarified. Area 50 (2) amended in line with Road Closure Order
2.5	April 2014 July 2014	Amended/new/removed areas 8(1),19(1),20(2), 20(65), 27(1), 30(1), 32(1), 32(15), 36(1), 42(2), 48, 50(1) 18(2),18(3) 50(2)
2.6	March 2015	Amended areas (slight map changes and renumbering) 4(3), 4(5), 5(1),5(2), 11(3), 13(1)(3)14, 17(1), 21(3)(4)(5),22(1), 30(2), 35, 39, 48 New Areas : 22(3) 23(5) Area removed: 32(15)
	May 2015	Improved/corrected map 13(2), 32(1) 44(1) improved description 15,48,50(2) corrected property name 27(2)
	August 2015	Reinstatement of 6(5), new area 15(5), amended area 23(1)
	April 2016	Amended areas 12(2) 19(1)
2.7	April 2017	Areas removed 7(1) 17(1) 23(3) 24 39 40(1) 42(1) 43(1) 44 46(3) 47(1) Areas amended 13(1) 28(2) Areas added / reinstated 1(3) 32(15) 36(1)
	August 2017	Areas amended 15

		Areas added 7, 20(25), 24, 33(1)
	April 2018	Areas amended 4(6) 20(25) 48a. Improved plan 3.3 New areas 1.0, 25.3, 42.3
	July 2018	New area added 3(31)
	March 2019	Improved maps 4(1), 4(2), 6(1), 6(3), 20(1), 20(3), 20(4), 20(5), 38(2), New Area 35(5) Improved descriptions 6(3), 7, 12(1), 14, 16, 23(5), 29, 35, 47(3), 49(2)
	May 2019	Improved description 3(3) 41 New areas 7(1) 7 (2) and removal of 1(0) and 15 – consent withdrawn
2022-3	Jan 2022	Corrections to distribution list. Replaced 7 with 7(0) with change to Prohibited Area
2022-5	Apr 2022	Changes to 28(2) - Restricted area reinstated. 13(1) change to wording
2022-7	April 2022	Changes to 43(2a) - Restricted area changed and enlarged
2022-9	May 2022	Changes to 49(5), 48(6) - restricted areas removed
2022-10	May 2022	Hazardous areas appended to document. 3(3) update to description
2022-14	May 2022	48 - Prohibited area updated
2022-15	August 2022	Updates to 7(1), 7(2), 32(1) - Description
2023-2	March 2023	Changes to PAs 20(2.5), 49(2). Withdrew 2(1)
2023-3	April 2023	New RA 13(4). Updates to 12(2), 50(2)
2023-4	May 2023	New PA 14(1)
2023-5	May 2023	RA 48A(1) Withdrawn
2023-6	July 2023	PA 24(1) Added, RA 13(4) Withdrawn
2023-7	August 2023	RA 46(1A) Removed, RA 46(1) Updated as TT & MGP. RA 48 (Main Map) Corrected, RA 48(7) Removed.
2023-8	August 2023	RA 48A(1) reintroduced with amendment to area
2024-1	January 2024	Changes to 23(3) – Removal of boards as no longer applicable Changes to 35,37, 47(3) – Number of warning boards increased Removed area 48A(7) - Footpath
2024-3	February 2024	Changes to 50(2) – Area amended in conjunction with building works. Slightly amended wording to 43(2)
2024-4	February 2024	There are issues with PDF conversion. Now working from this version in Word format until the PDF issue can be resolved.
2024-5	March 2024	Amended wording of 40.3. (as a stock fence is no longer there) Amended wording of 46 (title was referring to TT when it is for both events)
2024-6	May 2024	Amended wording of 20(25) and 28(2) Slight amendment to wording of 12(2)
2024-7	July 2024	New areas identified: 17.4 – Ballaskyr Approach 41.1 – Bungalow Footbridge Exit
2024-8	July 2024	25.2A – Sulby Bridge Exit
2024-9	August 2024	Removal of 41.1 – RA Bungalow Footbridge Exit
2024-10	August 2024	21.5 - Amendment to wording
2025-1	January 2025	Issued – No amendments since 2024-10
2025-2	April 2025	Hazardous Area 1(3) The Gardens – changed to a Prohibited Area 1(1a)
2025-3	April 2025	18(2) – Updated to now include Tape to be used to mark this area
2025-4	May 2025	35(5) – Updated wording
2025-5	July 2025	17(4) – Standard wording amended to read prohibited 19(1) & 19(2) – Merged to one document (same area) 21 – Renamed to just “Alpine Cottage” 48 – Spelling of Bemahague amended
2025-6	July 2025	14(2) – New PA – Glen Helen Car Park
2025-7	August 2025	Withdrawn - 4(4) – Union Mills

2026-1	January 2026	22(1) RA added 35(1) RA added
2026-2	March 2026	1(1a) Diagram amended 22(1) Wording amended
2026-3	May 2026	19(3) New RA

## INDEX



<b><u>TT Course Schedule of Prohibited and Restricted Areas</u></b>				
<b>INDEX</b>				
Reference	Location	Prohibited / Restricted		Date Updated
<b>1 (0)</b>	1 Bray Hill Consent withdrawn	Withdrawn		May 2019
<b>1 (1)</b>	Quarterbridge Road & Cronkbourne Road Junction	Prohibited		July 2012
<b>1 (1a)</b>	The Gardens, Bray Hill	Prohibited		March 2026
<b>1 (2)</b>	Quarterbridge Road & Brunswick Road Junction	Prohibited		July 2012
<b>2 (1)</b>	Quarterbridge	Prohibited		April 2012
<b>2 (1A)</b>	Quarterbirdge Road - Clearwater	Withdrawn		March 2023
<b>2 (2)</b>	Quarterbridge	Restricted		April 2012
<b>3 (1)</b>	Braddan Bridge to Union Mills	Restricted		April 2012
<b>3 (2)</b>	Braddan Bridge to Union Mills	Prohibited		April 2012
<b>3 (3)</b>	Braddan Bridge to Union Mills	Prohibited		May 2019
<b>3 (31)</b>	Braddan Bridge to Union Mills	Prohibited		July 2018
<b>4 (1)</b>	Union Mills	Prohibited		March 2019
<b>4 (2)</b>	Union Mills	Prohibited		March 2019
<b>4 (3)</b>	Union Mills	Prohibited		April 2018
<b>4 (4)</b>	Union Mills	Withdrawn		August 2025
<b>4 (5)</b>	Union Mills	Prohibited		March2015
<b>4 (6)</b>	Union Mills	Prohibited		April 2018
<b>5 (1)</b>	Glenlough	Restricted		March2015
<b>5 (2)</b>	Glenlough	Prohibited		March2015
<b>6 (1)</b>	Ballagarey	Prohibited		March 2019
<b>6 (2)</b>	Ballagarey	Prohibited		April 2012
<b>6 (3)</b>	Ballagarey	Prohibited		March 2019
<b>6 (4)</b>	Ballagarey	Prohibited		April 2012
<b>6 (5)</b>	Ballagarey	Prohibited		August 2015
<b>7 (0)</b>	Crosby X Roads	Prohibited		January 2022
<b>7 (1)</b>	Crosby Jump LHS	Restricted		March 2023
<b>7 (2)</b>	Crosby Jump RHS	Restricted		March 2023
<b>8 (1)</b>	Greeba	Withdrawn		April 2014
<b>8 (2)</b>	Greeba	Restricted		July 2012
<b>8 (3)</b>	Greeba	Restricted		July 2012
<b>8 (4)</b>	Greeba	Prohibited		July 2012
<b>9</b>	Ballacraine	Restricted		Aug 2012
<b>10</b>	Ballaspur	Prohibited		July 2012
<b>11 (1)</b>	Ballig	Restricted		July 2012
<b>11 (2)</b>	Ballig	Restricted		July 2012
<b>11 (3)</b>	Ballig	Prohibited		March 2015
<b>11 (4)</b>	Ballig	Prohibited		July 2012
<b>11 (5)</b>	Ballig	Restricted		July 2012
<b>12 (1)</b>	Laurel Bank	Restricted		April 2023
<b>12 (2)</b>	Laurel Bank	Prohibited		May 2024
<b>13 (1)</b>	Black Dub, Glen Helen	Restricted		April 2017
<b>13 (2)</b>	Black Dub	Prohibited		May 2015
<b>13 (3)</b>	Black Dub	Restricted		March2015
<b>13 (4)</b>	Glen Helen	Withdrawn		July 2023
<b>14</b>	Girdwood Bridge	Prohibited		March 2019

<b>14 (1)</b>	Girdwood Bridge	Prohibited		May 2023
<b>14 (2)</b>	Glen Helen Car Park	Prohibited		July 2025
<b>15</b>	Sarahs Cottage Consent	Withdrawn		May 2019
<b>15(5)</b>	Cronk y Voddy Crossroads	Prohibited		August 2015
<b>16</b>	11th Milestone	Prohibited		March 2019
<b>17 (1)</b>	Handley's Corner	Withdrawn		April 2017
<b>17 (2)</b>	Handley's Corner	Restricted		Aug 2012
<b>17 (3)</b>	Handley's Corner	Restricted		July 2012
<b>17 (4)</b>	Ballaskyr Approach	Restricted		July 2025
<b>18 (1)</b>	Barregarrow	Restricted		April 2012
<b>18 (2)</b>	Barregarrow	Restricted		April 2025
<b>18 (3)</b>	Barregarrow	Prohibited		July 2014
<b>19 (1) (2)</b>	Kirk Michael	Prohibited		July 2025
<b>19 (2)</b>	Kirk Michael	Withdrawn		July 2025
<b>19 (3)</b>	Kirk Michael Car Garage	Restricted		May 2026
<b>20 (1)</b>	Rhencullen	Prohibited		March 2019
<b>20 (2)</b>	Rhencullen	Prohibited		April 2014
<b>20 (25)</b>	Rhencullen / Pennybridge	Prohibited		May 2024
<b>20 (3)</b>	Rhencullen	Prohibited		March 2019
<b>20 (4)</b>	Rhencullen	Prohibited		March 2019
<b>20 (5)</b>	Rhencullen	Prohibited		March 2013
<b>20 (6)</b>	Rhencullen	Prohibited		July 2012
<b>20(65)</b>	Rhencullen	Prohibited		April 2014
<b>20 (7)</b>	Rhencullen	Prohibited		Aug 2013
<b>21 (1)</b>	Alpine Cottage to Ballaugh	Restricted		April 2012
<b>21 (2)</b>	Alpine Cottage to Ballaugh	Prohibited		April 2012
<b>21 (3)</b>	Alpine Cottage to Ballaugh	Prohibited		March 2015
<b>21 (4)</b>	Alpine Cottage to Ballaugh	Restricted		March 2015
<b>21 (5)</b>	Alpine Cottage to Ballaugh	Prohibited		March 2015
<b>22</b>	Ballaugh	Restricted		March 2015
<b>22(1)</b>	Ballavolley Lodge	Restricted		March 2026
<b>23 (1)</b>	Wildlife Park (Quarry Bends)	Restricted		August 2015
<b>23 (2)</b>	Wildlife Park (Quarry Bends)	Prohibited		July 2012
<b>23 (3)</b>	Wildlife Park (Quarry Bends)	Withdrawn		January 2024
<b>23(5)</b>	Wildlife Park (Water Trough)	Prohibited		March 2019
<b>24</b>	Sulby School	Prohibited		August 2017
<b>24 (1)</b>	Sulby (Kella)	Prohibited		July 2023
<b>25 (1)</b>	Sulby Bridge	Prohibited		July 2012
<b>25 (2)</b>	Sulby Bridge	Prohibited		July 2012
<b>25 (2A)</b>	Sulby Bridge Exit	Prohibited		July 2024
<b>25(3)</b>	Ginger Hall Hedge	Prohibited		April 2018
<b>26 (1)</b>	Ginger Hall	Prohibited		April 2012
<b>26 (2)</b>	Ginger Hall	Prohibited		April 2012
<b>27 (1)</b>	Kerrowmoor	Withdrawn		April 2014
<b>27 (2)</b>	Kerrowmoor	Withdrawn		April 2017
<b>27 (3)</b>	Kerrowmoor	Prohibited		Aug 2013
<b>28 (1)</b>	Glentramman	Prohibited		April 2022
<b>28 (2)</b>	Glentramman	Prohibited		May 2024
<b>29</b>	Churchtown	Restricted		March 2019
<b>30 (1)</b>	Sky Hill	Withdrawn		April 2014
<b>30 (2)</b>	Sky Hill	Prohibited		March2015
<b>31</b>	Pinfold	Restricted		April 2012
<b>32 (1)</b>	Ramsey	Prohibited		August 2022
<b>32(15)</b>	Ramsey	Prohibited		April 2017
<b>32 (2)</b>	Ramsey	Prohibited		April 2012
<b>33 (1)</b>	The Hairpin	Restricted		August 2017


<b>33 (2)</b>	The Hairpin	Restricted		July 2012
<b>34</b>	Waterworks	Prohibited		July 2012
<b>35</b>	Tower Bends	Restricted		January 2024
<b>35(5)</b>	Gooseneck Approach	Prohibited		May 2025
<b>36 (1)</b>	The Gooseneck	Restricted		April 2017
<b>36 (2)</b>	The Gooseneck	Restricted		July 2012
<b>37</b>	26th Milestone (Joey's)	Prohibited		January 2024
<b>38 (1)</b>	Guthrie's	Restricted		July 2012
<b>38 (2)</b>	Guthrie's	Prohibited		March 2018
<b>39</b>	Mountain Box	Withdrawn		April 2017
<b>40 (1)</b>	The Black Hut	Withdrawn		April 2017
<b>40 (2)</b>	The Black Hut	Restricted		April 2012
<b>40 (3)</b>	Grahams	Restricted		May 2013
<b>41</b>	The Bungalow	Restricted		May 2019
<b>41 (1)</b>	Bungalow Footbridge Exit	Withdrawn		August 2024
<b>42 (1)</b>	Brandywell	Withdrawn		April 2017
<b>42 (2)</b>	Brandywell	Restricted		April 2014
<b>42(3)</b>	Brandywell Helicopter Site	Restricted		April 2018
<b>43 (1)</b>	Windy Corner	Withdrawn		April 2017
<b>43 (2)</b>	Windy Corner	Restricted		March 2023
<b>44</b>	Keppel Gate	Withdrawn		April 2017
<b>45 (1)</b>	Kate's Cottage	Restricted		July 2012
<b>45 (2)</b>	Kate's Cottage	Restricted		July 2012
<b>46 (1)</b>	Creg Ny Baa	Restricted		Aug 2023
<b>46 (2)(4)</b>	Creg Ny Baa	Prohibited		Aug 2013
<b>46 (3)</b>	Creg Ny Baa	Withdrawn		April 2017
<b>46 (4)</b>	Creg Ny Baa - <i>shown with 46(2)</i>	Prohibited		Aug 2013
<b>47 (1)</b>	Hillberry	Withdrawn		April 2017
<b>47 (2)</b>	Hillberry	Restricted		January 2024
<b>47 (3)</b>	Hillberry	Restricted		January 2024
<b>48</b>	Signpost Corner	Prohibited		July 2025
<b>48A (1)</b>	The Laurels, Bemahague Road	Withdrawn		May 2023
<b>48A (2)</b>	The Laurels, Bemahague Road	Restricted		April 2018
<b>48A (3)</b>	The Laurels, Bemahague Road	Restricted		April 2018
<b>48A (4)</b>	The Laurels, Bemahague Road	Restricted		April 2018
<b>48A (5)</b>	The Laurels, Bemahague Road	Withdrawn		May 2022
<b>48A (6)</b>	The Laurels, Bemahague Road	Withdrawn		May 2022
<b>48A (7)</b>	The Laurels, Bemahague Road	Withdrawn		January 2024
<b>49 (1)</b>	Bemahague Road	Restricted		July 2012
<b>49 (2)</b>	Bemahague Road	Restricted		March 2023
<b>50 (1)</b>	Governor's Bridge	Withdrawn		April 2014
<b>50 (2)</b>	Governor's Bridge	Prohibited		February 2024
<b>50 (3)</b>	Governor's Bridge	Withdrawn		May 2013

1	QUARTERBRIDGE ROAD AND CRONKBOURNE ROAD JUNCTION		Issue 2 July 2012
In this schedule the areas should be assumed to be PROHIBITED unless stated otherwise		Map Board	Warning Board Tape
(1)	The left-hand side – the fenced area at the junction of Quarterbridge Road and Cronkbourne Road for a distance of 28.5 metres to a depth of 20 metres.	1	1 0

TT/MGP 1(1)





**Prohibited Area**  
Quarterbridge Road/Cronkbourne Road Junction



ARROW INDICATES COURSE DIRECTION

WHILE THE ROAD IS CLOSED THE PUBLIC ARE NOT PERMITTED IN THIS AREA



IF YOU ARE IN OR REMAIN IN A PROHIBITED OR RESTRICTED AREA, YOU ARE BREAKING THE LAW AND COULD CAUSE THE RACE OR PRACTICE TO BE STOPPED

UNAUTHORISED REMOVAL OF THIS SIGN MAY RESULT IN PROSECUTION

<b>TT Course Schedule of Prohibited and Restricted Areas</b>			<b>March 2026</b>	
<b>1</b>	<b>The Gardens, Bray Hill</b>			
In this schedule the areas should be assumed to be <b>PROHIBITED</b> unless stated otherwise		Map Board	Warning Board	Tape
(1a)	The left-hand side - The entire frontage of the residence "The Gardens" as far back as the building line to both borders.	1	2	0

**TT/MGP 1(1a)**

**Prohibited Area**



**The Gardens, Bray Hill**



ARROW INDICATES COURSE DIRECTION

WHILE THE ROAD IS CLOSED THE PUBLIC ARE NOT PERMITTED IN THIS AREA



IF YOU ARE IN OR REMAIN IN A PROHIBITED OR RESTRICTED AREA, YOU ARE BREAKING THE LAW AND COULD CAUSE THE RACE OR PRACTICE TO BE STOPPED  
**UNAUTHORIZED REMOVAL OF THIS SIGN MAY RESULT IN PROSECUTION**

1	QUARTERBRIDGE ROAD AND BRUNSWICK ROAD JUNCTION		Issue 2 July 2012
In this schedule the areas should be assumed to be PROHIBITED unless stated otherwise		Map Board	Warning Board Tape
(2)	The left-hand side - fenced area at the junction of Brunswick Road and Quarterbridge Road back towards Cronkbourne Road, for a distance of 45 metres to a depth of 20 metres.	1	1 0

TT/MGP 1(2)




**Prohibited Area**

**Quarterbridge Road/Brunswick Road**



ARROW INDICATES COURSE DIRECTION

WHILE THE ROAD IS CLOSED THE PUBLIC ARE NOT PERMITTED IN THIS AREA





IF YOU ARE IN OR REMAIN IN A PROHIBITED OR RESTRICTED AREA, YOU ARE BREAKING THE LAW AND COULD CAUSE THE RACE OR PRACTICE TO BE STOPPED


UNAUTHORISED REMOVAL OF THIS SIGN MAY RESULT IN PROSECUTION

2	QUARTERBRIDGE AND DEVONSHIRE ROAD			Issue 1 April 2012
In this schedule the areas should be assumed to be PROHIBITED unless stated otherwise		Map Board	Warning Board	Tape
(1)	The left-hand side – the grassed area adjacent to Quarterbridge Road at its junction with Devonshire Road	1	1	grass area left hand side of junction

TT/MGP 2(1)





**Prohibited Area  
Quarterbridge Road/Devonshire Road**



ARROW INDICATES COURSE DIRECTION


WHILE THE ROAD IS CLOSED THE PUBLIC ARE NOT PERMITTED IN THIS AREA




IF YOU ARE IN OR REMAIN IN A PROHIBITED OR RESTRICTED AREA, YOU ARE BREAKING THE LAW AND COULD CAUSE THE RACE OR PRACTICE TO BE STOPPED  
UNAUTHORISED REMOVAL OF THIS SIGN MAY RESULT IN PROSECUTION

2	QUARTERBRIDGE		Issue 1 April 2012
In this schedule the areas should be assumed to be PROHIBITED unless stated otherwise		Map Board	Warning Board
(2)	RESTRICTED The left-hand side – All the grass verges and banks between the junction of the TT Access Road on the New Castletown Road and the Peel to Douglas Road (TT Course) up to and including the bank behind the railings at Braddan Bridge, to include the wall between the TT access Road and The Course from and including the 'Kissing Gate' to Braddan Bridge	3	5
			Grass area and banking left hand side behind wall and railings at Braddan Bridge end of Access Road

TT/MGP 2(2)




**RESTRICTED AREA**  
MEMBERS OF THE PUBLIC ARE NOT PERMITTED IN THIS AREA




**RESTRICTED AREA**  
MEMBERS OF THE PUBLIC ARE NOT PERMITTED IN THIS AREA

**Restricted Area**  
**QB – Braddan Bridge**



ARROW INDICATES COURSE DIRECTION

**WHILE THE ROAD IS CLOSED THE PUBLIC ARE NOT PERMITTED IN THIS AREA**



**IF YOU ARE IN OR REMAIN IN A PROHIBITED OR RESTRICTED AREA, YOU ARE BREAKING THE LAW AND COULD CAUSE THE RACE OR PRACTICE TO BE STOPPED**

**UNAUTHORISED REMOVAL OF THIS SIGN MAY RESULT IN PROSECUTION**

3	BRADDAN BRIDGE – UNION MILLS		Issue 1 April 2012
In this schedule the areas should be assumed to be PROHIBITED unless stated otherwise		Map Board	Warning Board
(1)	RESTRICTED the right-hand side – 4 metres in from the boundary wall of Peel Road on the Church side of the property 'Braddan Bridge House' in a straight line to the corner of the walled ramp leading to Peel Road including the ramped area	1	2 behind wall of Joey Dunlop House

TT/MGP 3(1)





WHILE THE ROAD IS CLOSED THE PUBLIC ARE NOT PERMITTED IN THIS AREA




IF YOU ARE IN OR REMAIN IN A PROHIBITED OR RESTRICTED AREA, YOU ARE BREAKING THE LAW AND COULD CAUSE THE RACE OR PRACTICE TO BE STOPPED  
**UNAUTHORISED REMOVAL OF THIS SIGN MAY RESULT IN PROSECUTION**

3	BRADDAN BRIDGE – UNION MILLS		Issue 1 April 2012
In this schedule the areas should be assumed to be PROHIBITED unless stated otherwise		Map Board	Warning Board
(2)	The right hand side - the steps and gateway leading from the Access Road to Braddan Bridge	1	1

TT/MGP 3(2)





**Prohibited Area  
Braddan Bridge steps to Access Road**



ARROW INDICATES COURSE DIRECTION

**WHILE THE ROAD IS CLOSED THE PUBLIC ARE NOT PERMITTED IN THIS AREA**



**IF YOU ARE IN OR REMAIN IN A PROHIBITED OR RESTRICTED AREA, YOU ARE BREAKING THE LAW AND COULD CAUSE THE RACE OR PRACTICE TO BE STOPPED**

**UNAUTHORISED REMOVAL OF THIS SIGN MAY RESULT IN PROSECUTION**

3	BRADDAN BRIDGE – UNION MILLS			Issue 2 July 2012
In this schedule the areas should be assumed to be PROHIBITED unless stated otherwise		Map Board	Warning Board	Tape
(3)	The right-hand side – both sides of the bank adjoining the footway from the entrance to Rural Industries extending to but not including, the property boundary of Knox House.	3	8	through trees on top of bank down to Knox House

TT/MGP 3(3)



**Prohibited Area  
Rural Industries to Snugborough House**



ARROW INDICATES COURSE DIRECTION

**WHILE THE ROAD IS CLOSED THE PUBLIC ARE NOT PERMITTED IN THIS AREA**



**IF YOU ARE IN OR REMAIN IN A PROHIBITED OR RESTRICTED AREA, YOU ARE BREAKING THE LAW AND COULD CAUSE THE RACE OR PRACTICE TO BE STOPPED**  
**UNAUTHORISED REMOVAL OF THIS SIGN MAY RESULT IN PROSECUTION**

3.31 BRADDAN BRIDGE – UNION MILLS			Issue 1 July 2018
In this schedule the areas should be assumed to be PROHIBITED unless stated otherwise		Map Board	Warning Board Tape
(3.31)	The left hand side – from the boundary of property “Hillburn” the grass banks, small wall and any gateway entrance back as far as the stock fence or gate continuing in course direction to and including the gateway approximately 45m before Ashlar Drive	3	6

TT/MGP 3(31)



**Prohibited Area  
Braddan to Snugborough**



ARROW INDICATES COURSE DIRECTION

WHILE THE ROAD IS CLOSED THE PUBLIC ARE NOT PERMITTED IN THIS AREA

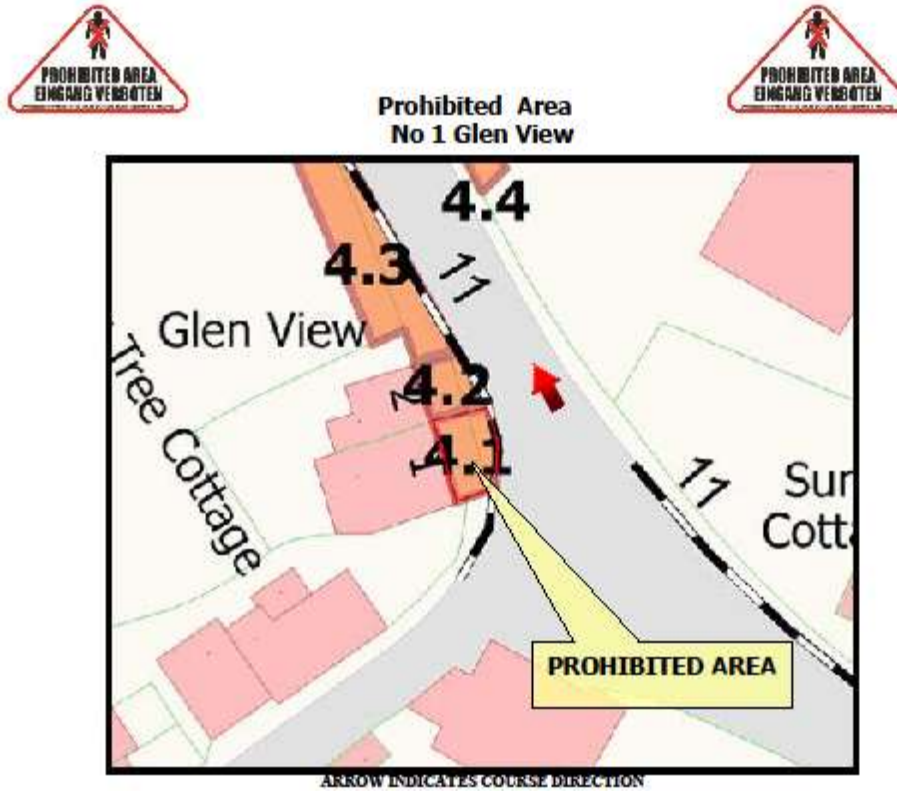


IF YOU ARE IN OR REMAIN IN A PROHIBITED OR RESTRICTED AREA, YOU ARE BREAKING THE LAW AND COULD CAUSE THE RACE OR PRACTICE TO BE STOPPED

UNAUTHORISED REMOVAL OF THIS SIGN MAY RESULT IN PROSECUTION

4	UNION MILLS		Issue 2 March 2019
In this schedule the areas should be assumed to be PROHIBITED unless stated otherwise		Map Board	Warning Board Tape
(1)	The left hand side – the entire frontage of <b>private residence</b> 'No. 1 Glen View'	1	1 0

TT/MGP 4(1)



ARROW INDICATES COURSE DIRECTION

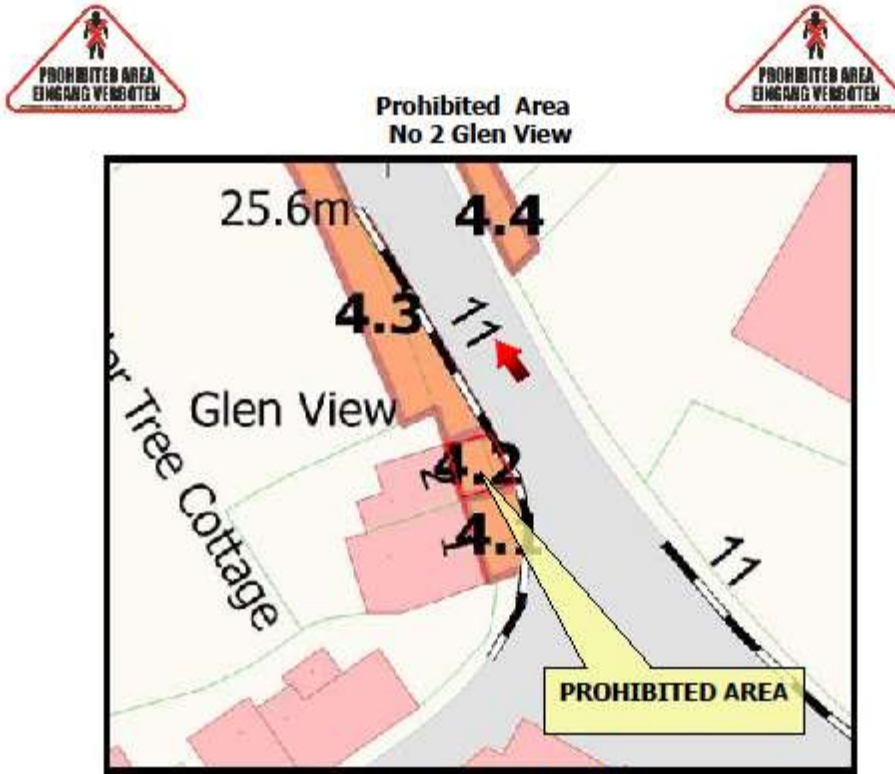
WHILE THE ROAD IS CLOSED THE PUBLIC ARE NOT PERMITTED IN THIS AREA



IF YOU ARE IN OR REMAIN IN A PROHIBITED OR RESTRICTED AREA, YOU ARE BREAKING THE LAW AND COULD CAUSE THE RACE OR PRACTICE TO BE STOPPED  
**UNAUTHORISED REMOVAL OF THIS SIGN MAY RESULT IN PROSECUTION**

4	UNION MILLS		Issue 2 Mar 2019
In this schedule the areas should be assumed to be PROHIBITED unless stated otherwise		Map Board	Warning Board Tape
(2)	The left-hand side – the entire frontage of <b>private residence</b> 'No. 2 Glen View'	1	1 0

TT/MGP 4(2)



ARROW INDICATES COURSE DIRECTION

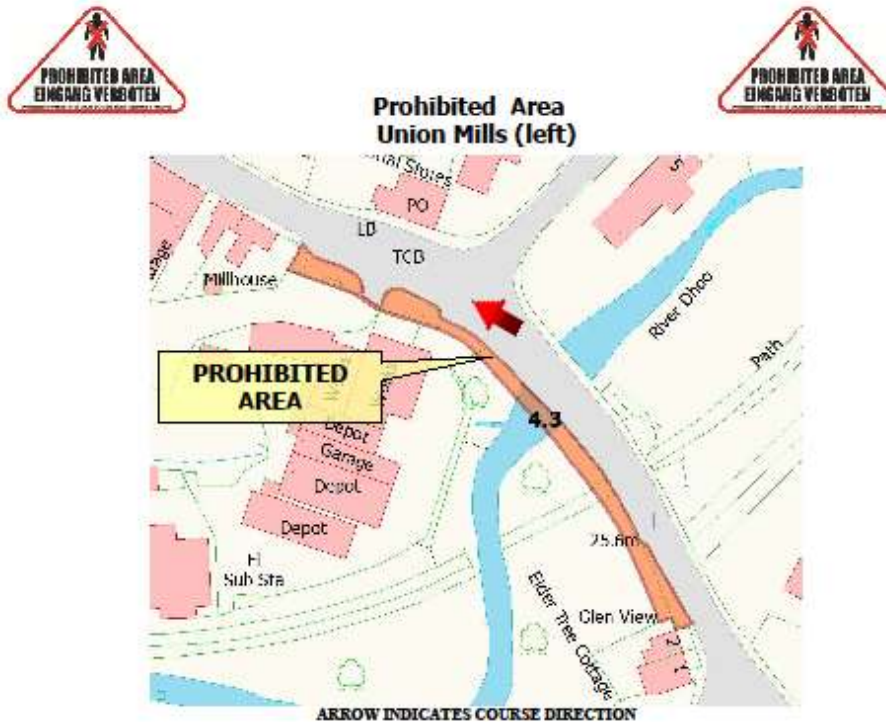
WHILE THE ROAD IS CLOSED THE PUBLIC ARE NOT PERMITTED IN THIS AREA



IF YOU ARE IN OR REMAIN IN A PROHIBITED OR RESTRICTED AREA, YOU ARE BREAKING THE LAW AND COULD CAUSE THE RACE OR PRACTICE TO BE STOPPED

4	UNION MILLS			Issue 3 April 2018
In this schedule the areas should be assumed to be PROHIBITED unless stated otherwise		Map Board	Warning Board	Tape
(3)	The left hand side – from the western boundary of <b>private residences</b> 'Glen View Cottages' to and including the entrance to Union Mills Industrial Estate to a depth of 3 metres and the entire paved area between Union Mills Industrial estate and the boundary wall of the <b>private residence</b> '1 Mill House'	3	3	railings and behind wall left hand side at entrance to Union Mills Trading Estate

TT/MGP 4(3)



WHILE THE ROAD IS CLOSED THE PUBLIC ARE NOT PERMITTED IN THIS AREA



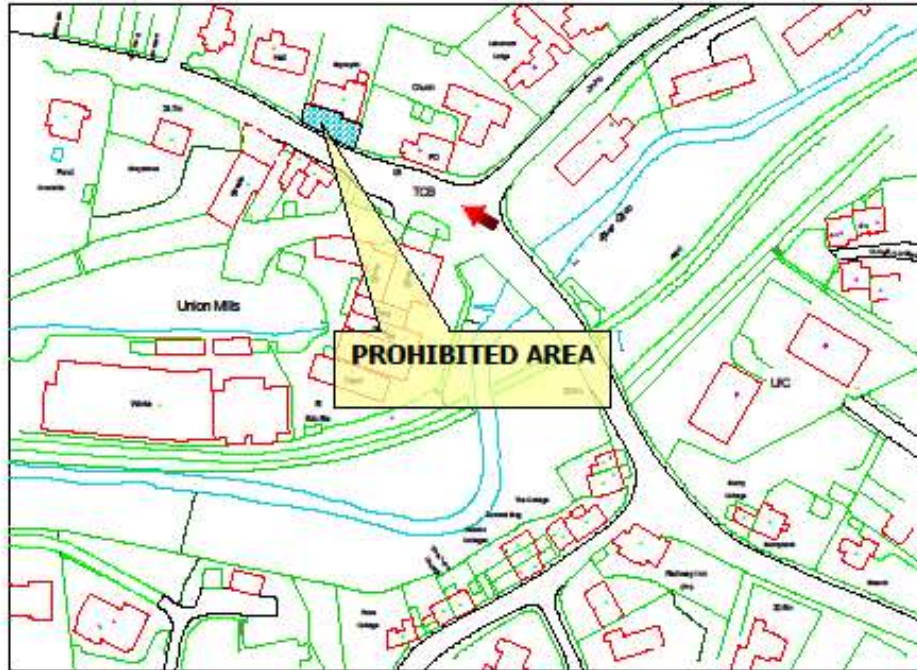
IF YOU ARE IN OR REMAIN IN A PROHIBITED OR RESTRICTED AREA, YOU ARE BREAKING THE LAW AND COULD CAUSE THE RACE OR PRACTICE TO BE STOPPED  
UNAUTHORISED REMOVAL OF THIS SIGN MAY RESULT IN PROSECUTION

4	UNION MILLS			Issue 5 March 2015
In this schedule the areas should be assumed to be PROHIBITED unless stated otherwise		Map Board	Warning Board	Tape
(5)	The right-hand side – the front garden and drive of the <b>private residence 'Skyrwyllin'</b>	1	1	0

TT/MGP 4(5)



**Prohibited Area  
Skyrwyllin Union Mills**



ARROW INDICATES COURSE DIRECTION

**WHILE THE ROAD IS CLOSED THE PUBLIC ARE NOT PERMITTED IN THIS AREA**



**IF YOU ARE IN OR REMAIN IN A PROHIBITED OR RESTRICTED AREA, YOU ARE BREAKING THE LAW AND COULD CAUSE THE RACE OR PRACTICE TO BE STOPPED**

**UNAUTHORISED REMOVAL OF THIS SIGN MAY RESULT IN PROSECUTION**

4	UNION MILLS		Issue 4 April 2018
In this schedule the areas should be assumed to be PROHIBITED unless stated otherwise		Map Board	Warning Board Tape
(6)	The right hand side, the land/car park area, beginning at the westerly edge of Union Mills Post Office to its border with Skyrwillin to a depth of 5 metres	1	2 0

TT/MGP 4(6)



WHILE THE ROAD IS CLOSED THE PUBLIC ARE NOT PERMITTED IN THIS AREA



IF YOU ARE IN OR REMAIN IN A PROHIBITED OR RESTRICTED AREA, YOU ARE  
BREAKING THE LAW AND COULD CAUSE THE RACE OR PRACTICE TO BE STOPPED  
**UNAUTHORISED REMOVAL OF THIS SIGN MAY RESULT IN PROSECUTION**

5	GLENLOUGH		Issue 5 March 2015
In this schedule the areas should be assumed to be PROHIBITED unless stated otherwise		Map Board	Warning Board Tape
(1)	RESTRICTED the left-hand side – The entrance to Glenlough Farm and Campsite from the edge of the carriageway to the entrance pillars bounded by the walls including the hardstanding and grass verges	1	2 areas behind wall both sides

TT/MGP 5(1)



WHILE THE ROAD IS CLOSED THE PUBLIC ARE NOT PERMITTED IN THIS AREA



IF YOU ARE IN OR REMAIN IN A PROHIBITED OR RESTRICTED AREA, YOU ARE BREAKING THE LAW AND COULD CAUSE THE RACE OR PRACTICE TO BE STOPPED

UNAUTHORISED REMOVAL OF THIS SIGN MAY RESULT IN PROSECUTION

5	GLENLOUGH		Issue 5 March 2015
In this schedule the areas should be assumed to be PROHIBITED unless stated otherwise		Map Board	Warning Board Tape
(2)	The left-hand side - from but not including the entrance to Glenlough Farm and Campsite the roadside grass verges and hedges in front of the tape, to a point opposite the field stile	2	3 through trees to end, approx 50m

TT/MGP 5(2)



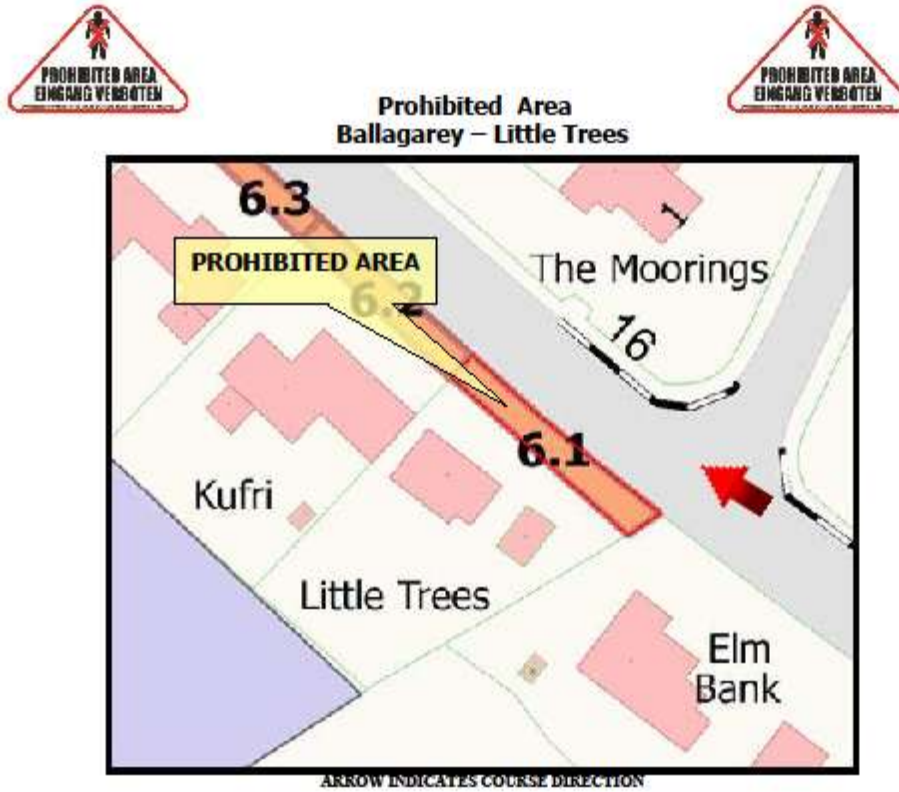
**WHILE THE ROAD IS CLOSED THE PUBLIC ARE NOT PERMITTED IN THIS AREA**



**IF YOU ARE IN OR REMAIN IN A PROHIBITED OR RESTRICTED AREA, YOU ARE BREAKING THE LAW AND COULD CAUSE THE RACE OR PRACTICE TO BE STOPPED**  
**UNAUTHORISED REMOVAL OF THIS SIGN MAY RESULT IN PROSECUTION**

6	BALLAGAREY		Issue 2 Mar 2019
In this schedule the areas should be assumed to be PROHIBITED unless stated otherwise		Map Board	Warning Board Tape
(1)	The left-hand side – the boundary hedges, walls and the front gardens to a depth of 3 metres of the <b>private residence</b> 'Little Trees'	1	1 0

TT/MGP 6(1)





WHILE THE ROAD IS CLOSED THE PUBLIC ARE NOT PERMITTED IN THIS AREA




IF YOU ARE IN OR REMAIN IN A PROHIBITED OR RESTRICTED AREA, YOU ARE  
BREAKING THE LAW AND COULD CAUSE THE RACE OR PRACTICE TO BE STOPPED  
**UNAUTHORISED REMOVAL OF THIS SIGN MAY RESULT IN PROSECUTION**

6	BALLAGAREY		Issue 1 April 2012
In this schedule the areas should be assumed to be PROHIBITED unless stated otherwise		Map Board	Warning Board
(2)	The left-hand side – the boundary hedges, walls and the front gardens to a depth of 3 metres of the <b>private residence</b> 'Kufri'	1	1

TT/MGP 6(2)





**Prohibited Area  
Ballagarey – Kufri**



ARROW INDICATES COURSE DIRECTION

WHILE THE ROAD IS CLOSED THE PUBLIC ARE NOT PERMITTED IN THIS AREA



IF YOU ARE IN OR REMAIN IN A PROHIBITED OR RESTRICTED AREA, YOU ARE BREAKING THE LAW AND COULD CAUSE THE RACE OR PRACTICE TO BE STOPPED

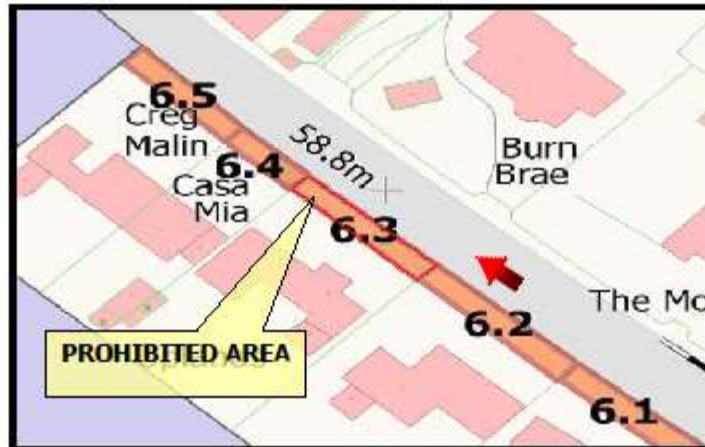
UNAUTHORISED REMOVAL OF THIS SIGN MAY RESULT IN PROSECUTION

6	BALLAGAREY		Issue 2 Mar 2019
In this schedule the areas should be assumed to be PROHIBITED unless stated otherwise		Map Board	Warning Board Tape
(3)	The left-hand side – the boundary hedges, walls and the front gardens to a depth of 3 metres of the <b>private residence</b> 'Avalon' formally known as Uplands	1	1 0

TT/MGP 6(3)



**Prohibited Area  
Ballagarey – Avalon**



ARROW INDICATES COURSE DIRECTION

WHILE THE ROAD IS CLOSED THE PUBLIC ARE NOT PERMITTED IN THIS AREA



IF YOU ARE IN OR REMAIN IN A PROHIBITED OR RESTRICTED AREA, YOU ARE  
BREAKING THE LAW AND COULD CAUSE THE RACE OR PRACTICE TO BE STOPPED  
UNAUTHORISED REMOVAL OF THIS SIGN MAY RESULT IN PROSECUTION

6	BALLAGAREY		Issue 1 April 2012
In this schedule the areas should be assumed to be PROHIBITED unless stated otherwise		Map Board	Warning Board Tape
(4)	The left-hand side – the boundary hedges, walls and the front gardens to a depth of 3 metres of the <b>private residence</b> 'Casa Mia'	1	1 0

TT/MGP 6(4)



**Prohibited Area  
Ballagarey – Casa Mia**



ARROW INDICATES COURSE DIRECTION

WHILE THE ROAD IS CLOSED THE PUBLIC ARE NOT PERMITTED IN THIS AREA



IF YOU ARE IN OR REMAIN IN A PROHIBITED OR RESTRICTED AREA, YOU ARE BREAKING THE LAW AND COULD CAUSE THE RACE OR PRACTICE TO BE STOPPED  
UNAUTHORISED REMOVAL OF THIS SIGN MAY RESULT IN PROSECUTION

6	BALLAGAREY		Issue 3 Aug 2015
In this schedule the areas should be assumed to be PROHIBITED unless stated otherwise		Map Board	Warning Board Tape
(5)	The left-hand side – the boundary hedges, walls and the front gardens to a depth of 3 metres of the <b>private residence</b> 'Creg Malin'	1	1 0

TT/MGP 6(5)

Prohibited Area Ballagarey

ARROW INDICATES COURSE DIRECTION



WHILE THE ROAD IS CLOSED THE PUBLIC ARE NOT PERMITTED IN THIS AREA

IF YOU ARE IN OR REMAIN IN A PROHIBITED OR RESTRICTED AREA, YOU ARE BREAKING THE LAW AND COULD CAUSE THE RACE OR PRACTICE TO BE STOPPED


UNAUTHORISED REMOVAL OF THIS SIGN MAY RESULT IN PROSECUTION

7	CROSBY CROSSROADS		Issue 1 Jan 2022
In this schedule the areas should be assumed to be PROHIBITED unless stated otherwise		Map Board	Warning Board
(0)	The left-hand side – from the road closure barriers in Old Church Road to the grass bank in front of the Co-Op	1	2

TT/MGP 7





**Prohibited Area  
Crosby X Roads**



ARROW INDICATES COURSE DIRECTION

**WHILE THE ROAD IS CLOSED THE PUBLIC ARE NOT PERMITTED IN THIS AREA**



**IF YOU ARE IN OR REMAIN IN A PROHIBITED OR RESTRICTED AREA, YOU ARE BREAKING THE LAW AND COULD CAUSE THE RACE OR PRACTICE TO BE STOPPED**

**UNAUTHORISED REMOVAL OF THIS SIGN MAY RESULT IN PROSECUTION**

7	CROSBY JUMP LHS		Issue March 2023
In this schedule the areas should be assumed to be PROHIBITED unless stated otherwise		Map Board	Warning Board Tape
(1)	RESTRICTED - The left-hand side, from a point 10 metres before the entrance on the right to Rockville, a private dwelling to the hedge bordering the private residence and former public house – The Halfway House, from the road back as far as the stock fence or stock gates	3	4

TTMGP 7.1



WHILE THE ROAD IS CLOSED THE PUBLIC ARE NOT PERMITTED IN THIS AREA



IF YOU ARE IN OR REMAEN IN A PROHIBITED OR RESTRICTED AREA, YOU ARE BREAKING THE LAW AND COULD CAUSE THE RACE OR PRACTICE TO BE STOPPED  
UNAUTHORISED REMOVAL OF THIS SIGN MAY RESULT IN PROSECUTION

7	CROSBY JUMP RHS		Issue 2 March 2023
In this schedule the areas should be assumed to be PROHIBITED unless stated otherwise		Map Board	Warning Board Tape
(2)	RESTRICTED The right-hand side, course direction, from a point 10 metres before the entrance to the right of Rockville, a private dwelling to the hedge bordering the access lane to Rock Farm, from the road back as far as the stock fence, and where a stock fence does not exist to a depth of 2 metres from the beginning of the sod bank/hedge	4	8 0

TT/MGP 7.2



WHILE THE ROAD IS CLOSED THE PUBLIC ARE NOT PERMITTED IN THIS AREA



IF YOU ARE IN OR REMAIN IN A PROHIBITED OR RESTRICTED AREA, YOU ARE BREAKING THE LAW AND COULD CAUSE THE RACE OR PRACTICE TO BE STOPPED  
UNAUTHORISED REMOVAL OF THIS SIGN MAY RESULT IN PROSECUTION

8	GREEBA		Issue 2 July 2012
In this schedule the areas should be assumed to be PROHIBITED unless stated otherwise		Map Board	Warning Board
(2)	RESTRICTED the left-hand side – the entire low bank bordered by the main Peel to Douglas Road and Kerrowgarrow Road, back as far as the wooden fence to the rear, extending to the stone building	1	1

TT/MGP 8(2)



**Restricted Area  
Kerrowgarrow**



ARROW INDICATES COURSE DIRECTION

**WHILE THE ROAD IS CLOSED THE PUBLIC ARE NOT PERMITTED IN THIS AREA**



**IF YOU ARE IN OR REMAIN IN A PROHIBITED OR RESTRICTED AREA, YOU ARE BREAKING THE LAW AND COULD CAUSE THE RACE OR PRACTICE TO BE STOPPED**  
**UNAUTHORISED REMOVAL OF THIS SIGN MAY RESULT IN PROSECUTION**

8	GREEBA			Issue 2 July 2012
In this schedule the areas should be assumed to be PROHIBITED unless stated otherwise		Map Board	Warning Board	Tape
(3)	RESTRICTED the left-hand side – Gorse Lea – 10 metres before the marshal's seat to a point opposite the entrance to the <b>private residence</b> 'Ballagarraghyn Manor' to a depth of 5 metres	2	5	0

TT/MGP 8(3)




**RESTRICTED AREA**  
MEMBERS OF THE PUBLIC ARE NOT PERMITTED IN THIS AREA




**RESTRICTED AREA**  
MEMBERS OF THE PUBLIC ARE NOT PERMITTED IN THIS AREA

**Restricted Area Gorse Lea**



ARROW INDICATES COURSE DIRECTION

WHILE THE ROAD IS CLOSED THE PUBLIC ARE NOT PERMITTED IN THIS AREA





IF YOU ARE IN OR REMAIN IN A PROHIBITED OR RESTRICTED AREA, YOU ARE BREAKING THE LAW AND COULD CAUSE THE RACE OR PRACTICE TO BE STOPPED


**UNAUTHORISED REMOVAL OF THIS SIGN MAY RESULT IN PROSECUTION**

8	GREEBA		Issue 2 July 2012
In this schedule the areas should be assumed to be PROHIBITED unless stated otherwise		Map Board	Warning Board Tape
(4)	The left hand side – The area in front of the metal clad old Reading Room from the edge of the road back to building and extending to the left and right boundary hedge/wall	1	1 0

**TT/MGP 8(4)**





**Prohibited Area  
Greeba Clubroom**



ARROW INDICATES COURSE DIRECTION

**WHILE THE ROAD IS CLOSED THE PUBLIC ARE NOT PERMITTED IN THIS AREA**




**IF YOU ARE IN OR REMAIN IN A PROHIBITED OR RESTRICTED AREA, YOU ARE BREAKING THE LAW AND COULD CAUSE THE RACE OR PRACTICE TO BE STOPPED**


**UNAUTHORISED REMOVAL OF THIS SIGN MAY RESULT IN PROSECUTION**

9	BALLACRAINE		Issue 3 Aug 2012
In this schedule the areas should be assumed to be PROHIBITED unless stated otherwise		Map Board	Warning Board Tape
	RESTRICTED the left-hand side – The <b>private residence</b> 'Ballacraire House' frontage and the car park at the side of the premises	1	1 0

TT/MGP 9




**RESTRICTED AREA**  
MEMBERS OF THE PUBLIC ARE NOT PERMITTED IN THIS AREA




**RESTRICTED AREA**  
MEMBERS OF THE PUBLIC ARE NOT PERMITTED IN THIS AREA

**Restricted Area Ballacraire**



ARROW INDICATES COURSE DIRECTION

WHILE THE ROAD IS CLOSED THE PUBLIC ARE NOT PERMITTED IN THIS AREA




IF YOU ARE IN OR REMAIN IN A PROHIBITED OR RESTRICTED AREA, YOU ARE BREAKING THE LAW AND COULD CAUSE THE RACE OR PRACTICE TO BE STOPPED


**UNAUTHORISED REMOVAL OF THIS SIGN MAY RESULT IN PROSECUTION**

10	BALLASPUR		Issue 2 July 2012
In this schedule the areas should be assumed to be PROHIBITED unless stated otherwise		Map Board	Warning Board Tape
	The right-hand side – <b>private land</b> and garden frontage of Ballaspur Farm from and including the gate pillar before the farm entrance, to the end of the stone wall including the farm entrance	1	2 0


TT/MGP 10




**Prohibited Area  
Ballaspur Farm**



ARROW INDICATES COURSE DIRECTION



WHILE THE ROAD IS CLOSED THE PUBLIC ARE NOT PERMITTED IN THIS AREA



IF YOU ARE IN OR REMAIN IN A PROHIBITED OR RESTRICTED AREA, YOU ARE BREAKING THE LAW AND COULD CAUSE THE RACE OR PRACTICE TO BE STOPPED

UNAUTHORISED REMOVAL OF THIS SIGN MAY RESULT IN PROSECUTION

11	BALLIG			Issue 2 July 2012
In this schedule the areas should be assumed to be PROHIBITED unless stated otherwise		Map Board	Warning Board	Tape
(1)	RESTRICTED - The left-hand side – the field prior to Ballig Farm, sod bank, wall, hedge and field, to a depth of 10 metres from the hedge adjacent to the roadway, up to but not including the entrance to Ballig Farm on the TT Course	3	10	0

**TT/MGP 11(1)**

**Restricted Area  
Ballig Field**

ARROW INDICATES COURSE DIRECTION

**WHILE THE ROAD IS CLOSED THE PUBLIC ARE NOT PERMITTED IN THIS AREA**

**IF YOU ARE IN OR REMAIN IN A PROHIBITED OR RESTRICTED AREA, YOU ARE BREAKING THE LAW AND COULD CAUSE THE RACE OR PRACTICE TO BE STOPPED**

**UNAUTHORISED REMOVAL OF THIS SIGN MAY RESULT IN PROSECUTION**

11	BALLIG		Issue 3 July 2012
In this schedule the areas should be assumed to be PROHIBITED unless stated otherwise		Map Board	Warning Board Tape
(2)	RESTRICTED left-hand side – entrance and hardstanding area, excluding the drive, to Ballig Farm on the TT Course.	1	1 0

TT/MGP 11(2)



**Restricted Area  
Ballig Farm Entrance**



ARROW INDICATES COURSE DIRECTION

WHILE THE ROAD IS CLOSED THE PUBLIC ARE NOT PERMITTED IN THIS AREA



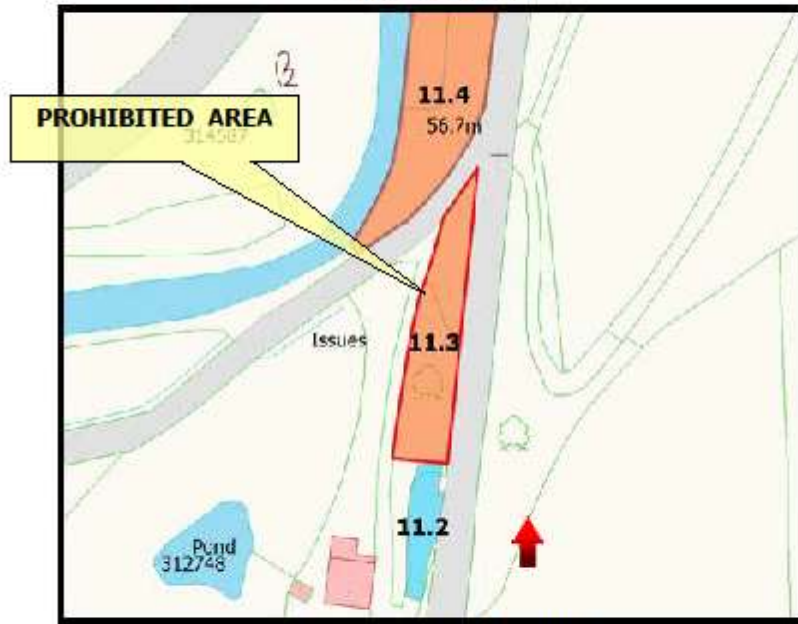
IF YOU ARE IN OR REMAIN IN A PROHIBITED OR RESTRICTED AREA, YOU ARE BREAKING THE LAW AND COULD CAUSE THE RACE OR PRACTICE TO BE STOPPED  
UNAUTHORISED REMOVAL OF THIS SIGN MAY RESULT IN PROSECUTION

11	BALLIG			Issue 5 March 2015
In this schedule the areas should be assumed to be PROHIBITED unless stated otherwise		Map Board	Warning Board	Tape
(3)	The left-hand side – from, but not including the top entrance to Ballig Farm, extending to but not including Tynwald Mills Road, to include any roadside sod bank, hedge or wall to but not including the lower entrance and drive to Ballig Farm	2	3	through trees up to Tynwald Mill Road

TT/MGP 11(3)



Prohibited Area  
Ballig Farm Exit



ARROW INDICATES COURSE DIRECTION

WHILE THE ROAD IS CLOSED THE PUBLIC ARE NOT PERMITTED IN THIS AREA

NO PHOTO AVAILABLE

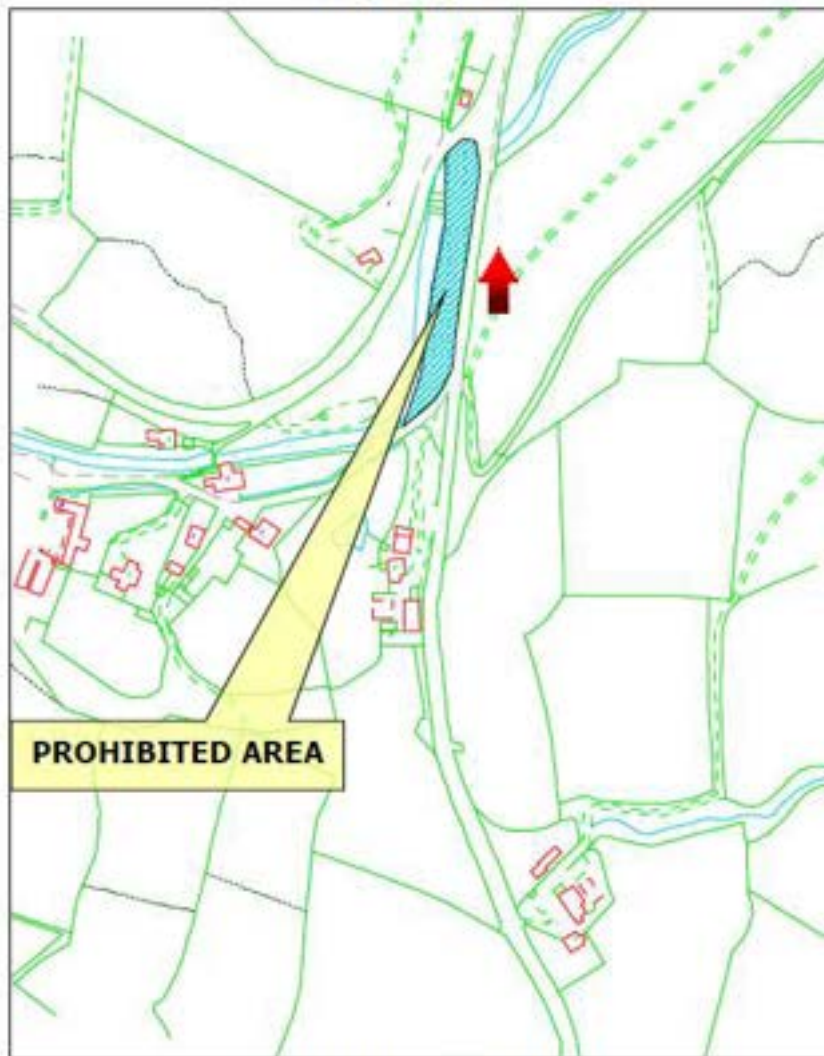
IF YOU ARE IN OR REMAIN IN A PROHIBITED OR RESTRICTED AREA, YOU ARE  
BREAKING THE LAW AND COULD CAUSE THE RACE OR PRACTICE TO BE STOPPED  
**UNAUTHORISED REMOVAL OF THIS SIGN MAY RESULT IN PROSECUTION**

11	BALLIG			Issue 2 July 2012
In this schedule the areas should be assumed to be PROHIBITED unless stated otherwise		Map Board	Warning Board	Tape
(4)	The left-hand side – from but not including Tynwald Mills Road to the junction with Ballig Bridge, to include any roadside sod bank, hedge or wall, to and including the river	2	4	from Tynwald Mill Road, through trees to bridge

TT/MGP 11(4)



**Prohibited Area  
Ballig Bridge Left**



ARROW INDICATES COURSE DIRECTION

WHILE THE ROAD IS CLOSED THE PUBLIC ARE NOT PERMITTED IN THIS AREA


NO PHOTO AVAILABLE

IF YOU ARE IN OR REMAIN IN A PROHIBITED OR RESTRICTED AREA, YOU ARE  
BREAKING THE LAW AND COULD CAUSE THE RACE OR PRACTICE TO BE STOPPED


**UNAUTHORISED REMOVAL OF THIS SIGN MAY RESULT IN PROSECUTION**

11	BALLIG		Issue 2 July 2012
In this schedule the areas should be assumed to be PROHIBITED unless stated otherwise		Map Board	Warning Board Tape
(5)	RESTRICTED the right-hand side – from the start of the stone wall before Ballig Bridge, and including Ballig Bridge, and its supporting wall behind, up to the entrance to <b>private residence</b> 'Villa Ludan' stretching back as far as the river	2	8 0

TT/MGP 11(5)




**RESTRICTED AREA**  
MEMBERS OF THE PUBLIC ARE NOT PERMITTED IN THIS AREA




**RESTRICTED AREA**  
MEMBERS OF THE PUBLIC ARE NOT PERMITTED IN THIS AREA

**Restricted Area Ballig Bridge Right**



ARROW INDICATES COURSE DIRECTION

WHILE THE ROAD IS CLOSED THE PUBLIC ARE NOT PERMITTED IN THIS AREA



IF YOU ARE IN OR REMAIN IN A PROHIBITED OR RESTRICTED AREA, YOU ARE BREAKING THE LAW AND COULD CAUSE THE RACE OR PRACTICE TO BE STOPPED

UNAUTHORISED REMOVAL OF THIS SIGN MAY RESULT IN PROSECUTION

12	LAUREL BANK		Issue 2 April 2023
In this schedule the areas should be assumed to be PROHIBITED unless stated otherwise		Map Board	Warning Board
(1)	RESTRICTED the right-hand side – the area of land bordered by the river, fence, roadside wall, and hedge starting 20 metres past the Tip gate, to but not including the field gate just prior to the pedestrian gate to the Old Pumping Station	2	5
			0

TI/MGP 12(1)



WHILE THE ROAD IS CLOSED THE PUBLIC ARE NOT PERMITTED IN THIS AREA



IF YOU ARE IN OR REMAIN IN A PROHIBITED OR RESTRICTED AREA, YOU ARE BREAKING THE LAW AND COULD CAUSE THE RACE OR PRACTICE TO BE STOPPED  
UNAUTHORISED REMOVAL OF THIS SIGN MAY RESULT IN PROSECUTION

12	LAUREL BANK 2			May 2024
In this schedule the areas should be assumed to be PROHIBITED unless stated otherwise		Map Board	Warning Board	Tape
(2)	The parcel of land, on the left hand side, immediately after Ebenezer Lane. From the building line of the old garage at a depth of 9 meters to include the river	1	1	Y

TT/MGP 12(2)



Prohibited Area  
Laurel Bank 2



WHILE THE ROAD IS CLOSED THE PUBLIC ARE NOT PERMITTED IN THIS AREA



IF YOU ARE IN OR REMAIN IN A PROHIBITED OR RESTRICTED AREA, YOU ARE BREAKING THE LAW AND COULD CAUSE THE RACE OR PRACTICE TO BE STOPPED  
UNAUTHORISED REMOVAL OF THIS SIGN MAY RESULT IN PROSECUTION

13	BLACK DUB, GLEN HELEN		Issue 6 April 2017
In this schedule the areas should be assumed to be PROHIBITED unless stated otherwise		Map Board	Warning Board Tape
(1)	RESTRICTED – The right-hand side from the Ramsey end of the Glen Moar building, to the North, encompassing the property boundaries	1	2

TT/MGP 13(1)



**WHILE THE ROAD IS CLOSED THE PUBLIC ARE NOT PERMITTED IN THIS AREA**



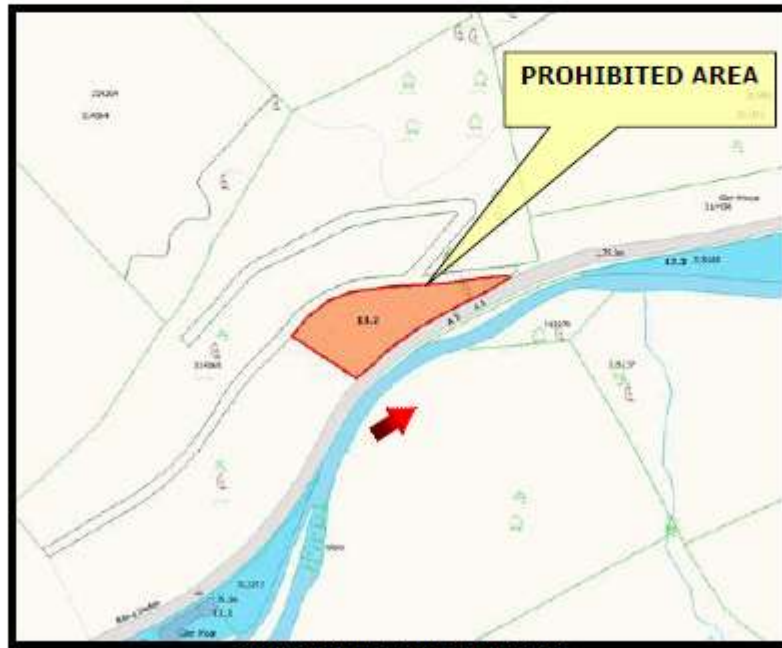
**IF YOU ARE IN OR REMAIN IN A PROHIBITED OR RESTRICTED AREA, YOU ARE BREAKING THE LAW AND COULD CAUSE THE RACE OR PRACTICE TO BE STOPPED**  
**UNAUTHORISED REMOVAL OF THIS SIGN MAY RESULT IN PROSECUTION**

13	BLACK DUB, GLEN HELEN		Issue 5 May 2015
In this schedule the areas should be assumed to be PROHIBITED unless stated otherwise		Map Board	Warning Board Tape
(2)	The left-hand side – from a point opposite the stone wall at Black Dub to the entrance to the plantation road, back as far as the plantation track road	2	4 0

TT/MGP 13(2)



**Prohibited Area  
Black Dub Plantation**



ARROW INDICATES COURSE DIRECTION

WHILE THE ROAD IS CLOSED THE PUBLIC ARE NOT PERMITTED IN THIS AREA



IF YOU ARE IN OR REMAIN IN A PROHIBITED OR RESTRICTED AREA, YOU ARE BREAKING THE LAW AND COULD CAUSE THE RACE OR PRACTICE TO BE STOPPED

**UNAUTHORISED REMOVAL OF THIS SIGN MAY RESULT IN PROSECUTION**

13	BLACK DUB, GLEN HELEN		Issue 5 Mar 2015
In this schedule the areas should be assumed to be PROHIBITED unless stated otherwise		Map Board	Warning Board Tape
(3)	RESTRICTED the right-hand side –the first field after the former Glen Moar Tea Rooms, the portion of the field commencing at the Glen Moar end, up to, but not including, the entrance gate and back as far as the river	2	6 0

TT/MGP 13(3)



WHILE THE ROAD IS CLOSED THE PUBLIC ARE NOT PERMITTED IN THIS AREA



IF YOU ARE IN OR REMAIN IN A PROHIBITED OR RESTRICTED AREA, YOU ARE BREAKING THE LAW AND COULD CAUSE THE RACE OR PRACTICE TO BE STOPPED  
**UNAUTHORISED REMOVAL OF THIS SIGN MAY RESULT IN PROSECUTION**

13	WITHDRAWN – GLEN HELEN			July 2023
In this schedule the areas should be assumed to be PROHIBITED unless stated otherwise		Map Board	Warning Board	Tape
(4)	<b>WITHDRAWN</b>			

INTENTIONALLY BLANK

14	GIRDWOOD BRIDGE, GLEN HELEN		Issue 6 March 2019
In this schedule the areas should be assumed to be PROHIBITED unless stated otherwise		Map Board	Warning Board
	The right-hand side – the land behind the roadside wall as far as the river, from but not including Girdwood Bridge, up to, but not including, the grass triangle bounded by a wall and wooden fence before Glen Helen car park	1	2
			from small wooden fence to roadside stone wall

TT/MGP 14

**Prohibited Area  
Girdwood Bridge**

ARROW INDICATES COURSE DIRECTION

**WHILE THE ROAD IS CLOSED THE PUBLIC ARE NOT PERMITTED IN THIS AREA**

NO PHOTO AVAILABLE

**IF YOU ARE IN OR REMAIN IN A PROHIBITED OR RESTRICTED AREA, YOU ARE  
BREAKING THE LAW AND COULD CAUSE THE RACE OR PRACTICE TO BE STOPPED**

UNAUTHORISED REMOVAL OF THIS SIGN MAY RESULT IN PROSECUTION

14	GIRDWOOD BRIDGE (LEFT HAND SIDE)			May 2023
	In this schedule the areas should be assumed to be PROHIBITED unless stated otherwise	Map Board	Warning Board	Tape
(1)	The left-hand side, on the steep bank from a point opposite the residence of Girdwood Bridge (Clyeen Cottage), a depth of ten metres through to the boundary of the property known as The Old Coach House	3	3	Length of Prohibited Area

TT/MGP 14(1)

Prohibited Area



Steep Bank Opposite Girdwood Bridge



WHILE THE ROAD IS CLOSED THE PUBLIC ARE NOT PERMITTED IN THIS AREA



IF YOU ARE IN OR REMAIN IN A PROHIBITED OR RESTRICTED AREA, YOU ARE BREAKING THE LAW AND COULD CAUSE THE RACE OR PRACTICE TO BE STOPPED

UNAUTHORISED REMOVAL OF THIS SIGN MAY RESULT IN PROSECUTION

<b>14 Glen Helen Car Park</b>			<b>2025-6</b>
In this schedule the areas should be assumed to be PROHIBITED unless stated otherwise		Map Board	Warning Board
(2)	The right-hand side – the area between the wall and the recticel, from the end of the drain/culvert (north side of the carpark), to the leading edge of the Andy Cooper Memorial Bench.	1	1
			Tape across the south side

TT/MGP 14(2)



**Prohibited Area  
Glen Helen Car Park**



ARROW INDICATES COURSE DIRECTION

WHILE THE ROAD IS CLOSED THE PUBLIC ARE NOT PERMITTED IN THIS AREA

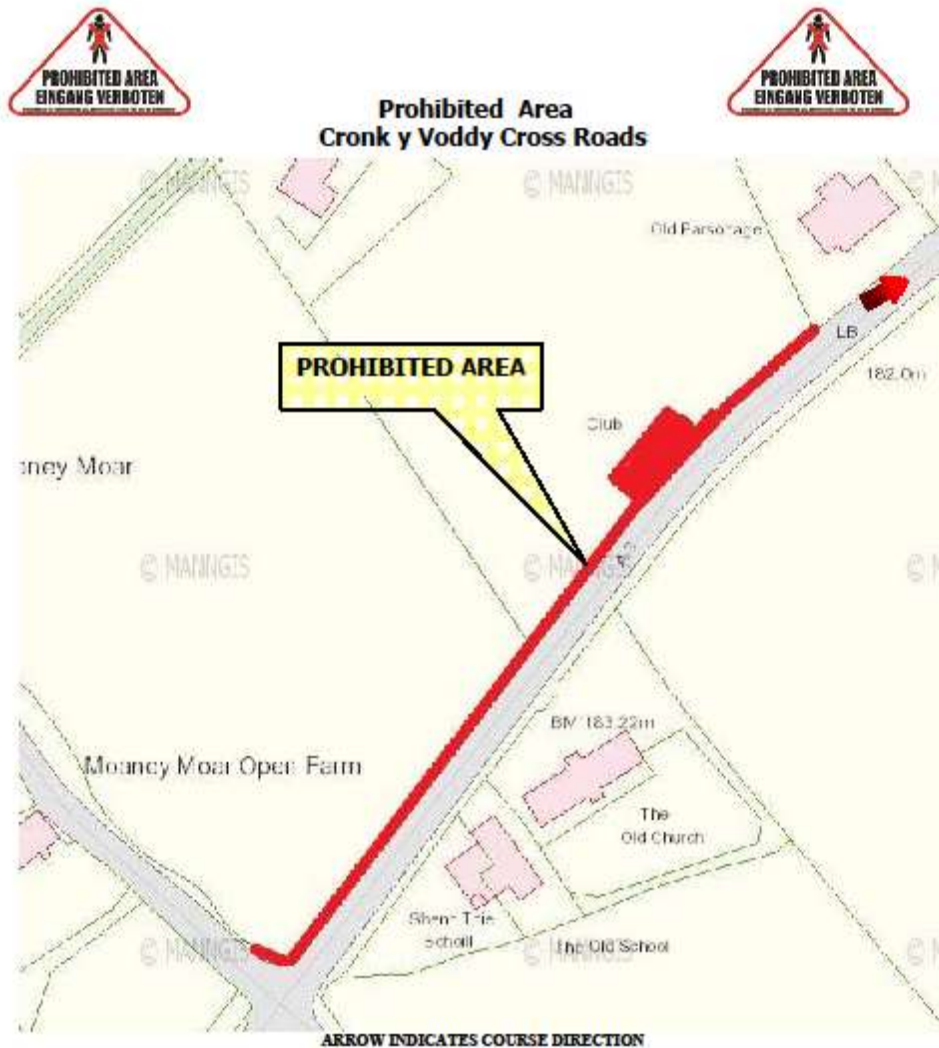


IF YOU ARE IN OR REMAIN IN A PROHIBITED OR RESTRICTED AREA, YOU ARE BREAKING THE LAW AND COULD CAUSE THE RACE OR PRACTICE TO BE STOPPED

**UNAUTHORISED REMOVAL OF THIS SIGN MAY RESULT IN PROSECUTION**

15	CRONK-Y-VODDY X ROADS		Issue 1 Aug 2015
In this schedule the areas should be assumed to be PROHIBITED unless stated otherwise		Map Board	Warning Board
(5)	The left-hand side - from a point in line with the road closure barriers at the north end of Cronk-y-Voddy Cross Roads to a point adjacent to the boundary of the property the Old Parsonage, all hedge and grass bank in front of the stock fence	3	6  0

TT/MGP 15.5




**WHILE THE ROAD IS CLOSED THE PUBLIC ARE NOT PERMITTED IN THIS AREA**

No Photo

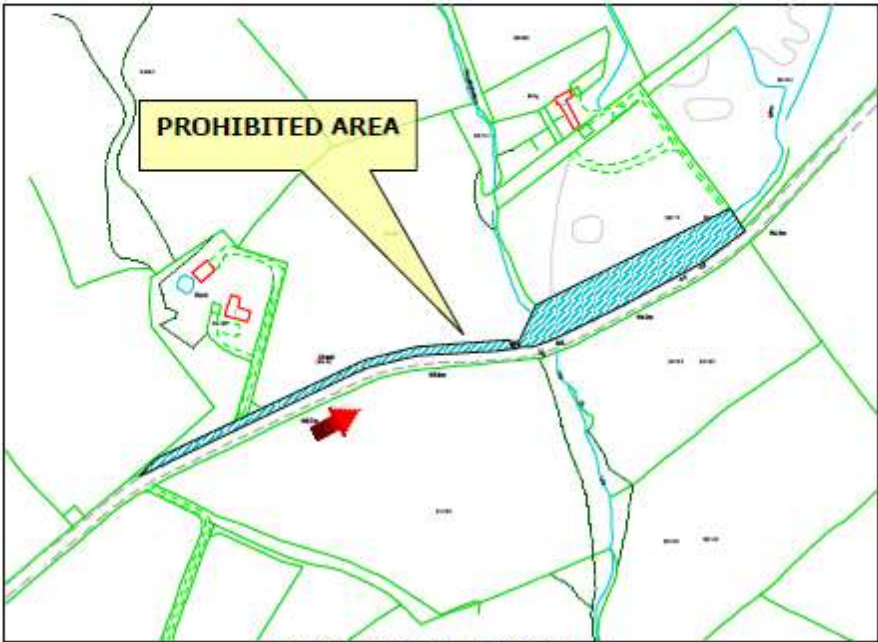
**IF YOU ARE IN OR REMAIN IN A PROHIBITED OR RESTRICTED AREA, YOU ARE BREAKING THE LAW AND COULD CAUSE THE RACE OR PRACTICE TO BE STOPPED**  
**UNAUTHORISED REMOVAL OF THIS SIGN MAY RESULT IN PROSECUTION**

16	11TH MILESTONE, CRONK-Y-VODDY		Issue 2 March 2019
In this schedule the areas should be assumed to be PROHIBITED unless stated otherwise		Map Board	Warning Board Tape
	The left-hand side - in front of the fence, from opposite the entrance to the private residence 'Middle Cronk Bane' extending to and including the entrance to the private residence 'Ballig', and to a depth of 10 metres into the field/paddock just prior to the entrance to "Ballig"	2	8 0


**TT/MGP 16**




**Prohibited Area  
11<sup>th</sup> Milestone**



ARROW INDICATES COURSE DIRECTION



**WHILE THE ROAD IS CLOSED THE PUBLIC ARE NOT PERMITTED IN THIS AREA**



**IF YOU ARE IN OR REMAIN IN A PROHIBITED OR RESTRICTED AREA, YOU ARE BREAKING THE LAW AND COULD CAUSE THE RACE OR PRACTICE TO BE STOPPED**

**UNAUTHORISED REMOVAL OF THIS SIGN MAY RESULT IN PROSECUTION**

17	HANDLEY'S CORNER		April 2017
In this schedule the areas should be assumed to be PROHIBITED unless stated otherwise		Map Board	Warning Board Tape
(1)	This area removed as a consequence of the new Road Races Act 2016 definition of the course		

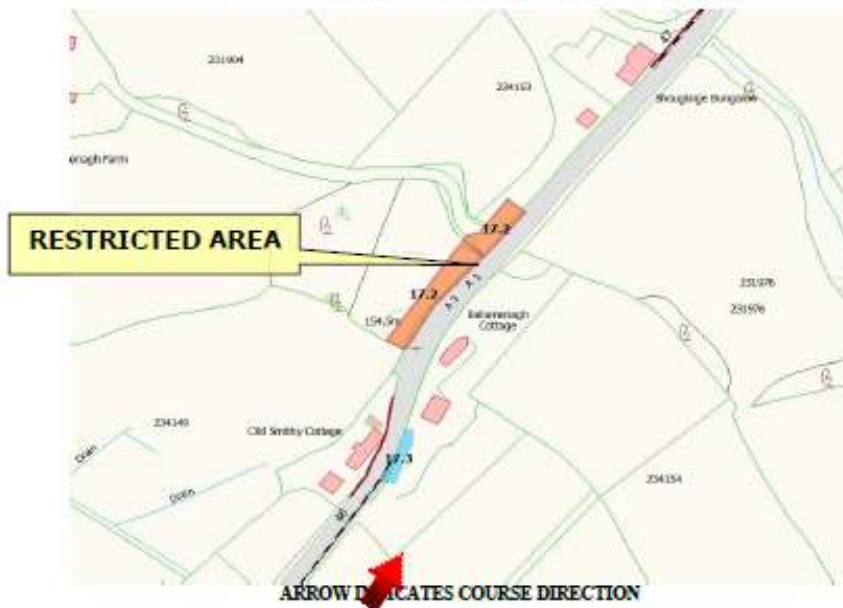
INTENTIONALLY BLANK

17	HANDLEY'S CORNER		Issue 2 Aug 2012
In this schedule the areas should be assumed to be PROHIBITED unless stated otherwise		Map Board	Warning Board Tape
(2)	RESTRICTED the left-hand side – the entrance to the drive and hard standing area to the <b>private residences</b> 'Maerfield House' and Ballamenagh Farm, extending from the entrance gates to Maerfield House back towards 'The Smithy' for a distance of 78 metres and to a depth of 10 metres from the edge of the carriageway	2	4 0

TT/MGP 17(2)



**Restricted Area  
Handleys – Shough Lague/Maerfield House**




**WHILE THE ROAD IS CLOSED THE PUBLIC ARE NOT PERMITTED IN THIS AREA**




**IF YOU ARE IN OR REMAIN IN A PROHIBITED OR RESTRICTED AREA, YOU ARE BREAKING THE LAW AND COULD CAUSE THE RACE OR PRACTICE TO BE STOPPED**  
**UNAUTHORISED REMOVAL OF THIS SIGN MAY RESULT IN PROSECUTION**


17	HANDLEY'S CORNER		Issue 2 July 2012
In this schedule the areas should be assumed to be PROHIBITED unless stated otherwise		Map Board	Warning Board
(3)	RESTRICTED the right hand side – from but not including the old entrance to the <b>private residence</b> 'Ballamenagh Cottage' the grassed garden area enclosed by the driveway up to a point in line with the stone wall	1	2

**TT/MGP 17(3)**






**Restricted Area Handley's**



**RESTRICTED AREA**

ARROW INDICATES COURSE DIRECTION

**WHILE THE ROAD IS CLOSED THE PUBLIC ARE NOT PERMITTED IN THIS AREA**



**IF YOU ARE IN OR REMAIN IN A PROHIBITED OR RESTRICTED AREA, YOU ARE BREAKING THE LAW AND COULD CAUSE THE RACE OR PRACTICE TO BE STOPPED**

**UNAUTHORISED REMOVAL OF THIS SIGN MAY RESULT IN PROSECUTION**

17	Ballaskyr Approach	Issue – July 2025		
In this schedule the areas should be assumed to be <b>PROHIBITED</b> unless stated otherwise		Map Board	Warning Board	Tape
(4)	<b>Restricted</b> - The parcel of land on the right-hand side defined as the boundary starting from the low stone wall bridge, the row of bushes/trees which marks the outer boundary of the field extending back 20 metres and then across the field to the first steel gate, then down to the steel gate at the entrance to the field. The restricted area includes the grass verge and all land within the area outlined.	4	4	Yes

TT/MGP 17(4)

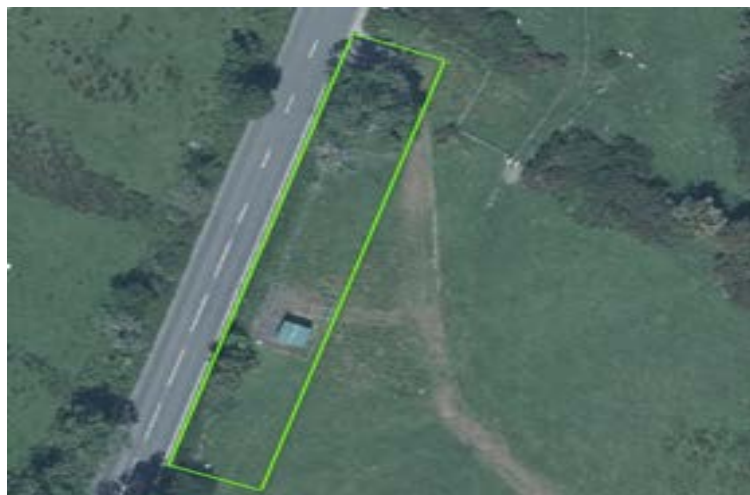


**RESTRICTED AREA  
BALLASKYR APPROACH**



ARROW INDICATES COURSE DIRECTION

**WHILE THE ROAD IS CLOSED THE PUBLIC ARE NOT PERMITTED IN THIS AREA**



**IF YOU ARE IN OR REMAIN IN A PROHIBITED OR RESTRICTED AREA, YOU ARE BREAKING THE LAW AND COULD CAUSE THE RACE OR PRACTICE TO BE STOPPED**

**UNAUTHORISED REMOVAL OF THIS SIGN MAY RESULT IN PROSECUTION**

18	BARREGARROW		Issue 1 April 2012
In this schedule the areas should be assumed to be PROHIBITED unless stated otherwise		Map Board	Warning Board
(1)	RESTRICTED the right-hand side – At Barregarrow crossroads, the first field, commencing 53 metres from the field gate at the junction with the Brandywell Road, the grass bank, hedge and grassed area between the post and wire field fence and the back edge of the pavement, extending for a distance of 130 metres towards the bottom of Barregarrow	2	6

TT/MGP 18(1)



WHILE THE ROAD IS CLOSED THE PUBLIC ARE NOT PERMITTED IN THIS AREA



IF YOU ARE IN OR REMAIN IN A PROHIBITED OR RESTRICTED AREA, YOU ARE BREAKING THE LAW AND COULD CAUSE THE RACE OR PRACTICE TO BE STOPPED  
**UNAUTHORISED REMOVAL OF THIS SIGN MAY RESULT IN PROSECUTION**

18	BARREGARROW		Issue April 2024
In this schedule the areas should be assumed to be PROHIBITED unless stated otherwise		Map Board	Warning Board
(2)	RESTRICTED the right-hand side – at the bottom of Barregarrow, from and including the bridge, to the boundary fence between 'Cammall' and Cammall Farm and back into the fields to a depth of 4 metres	3	6

TT/MGP 18(2)



**Restricted Area  
Barregarrow Bottom 1**



ARROW INDICATES COURSE DIRECTION

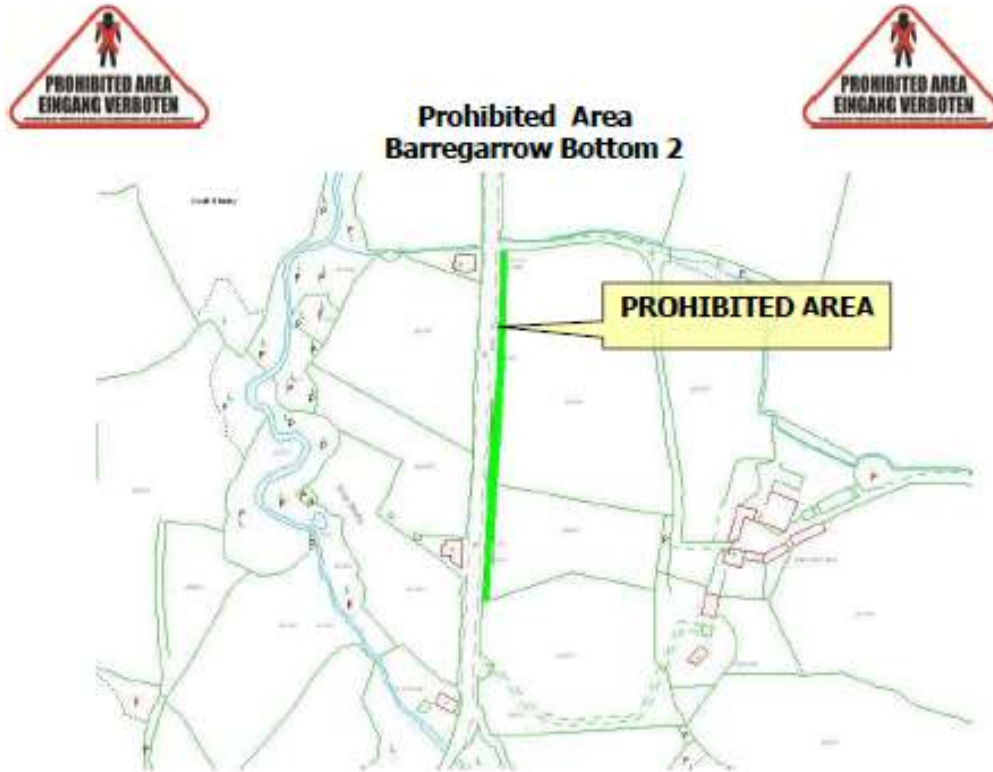
**WHILE THE ROAD IS CLOSED THE PUBLIC ARE NOT PERMITTED IN THIS AREA**



**IF YOU ARE IN OR REMAIN IN A PROHIBITED OR RESTRICTED AREA, YOU ARE BREAKING THE LAW AND COULD CAUSE THE RACE OR PRACTICE TO BE STOPPED**  
**UNAUTHORISED REMOVAL OF THIS SIGN MAY RESULT IN PROSECUTION**

18	BARREGARROW		Issue 3 July 2014
In this schedule the areas should be assumed to be PROHIBITED unless stated otherwise		Map Board	Warning Board
(3)	The right-hand side – the boundary fence of 'Cammall' to the lane leading to Cammall Farm from the edge of the footpath to the stock fence, i.e. roadside hedge	3	6

TT/MGP 18(3)



WHILE THE ROAD IS CLOSED THE PUBLIC ARE NOT PERMITTED IN THIS AREA



IF YOU ARE IN OR REMAIN IN A PROHIBITED OR RESTRICTED AREA, YOU ARE BREAKING THE LAW AND COULD CAUSE THE RACE OR PRACTICE TO BE STOPPED  
UNAUTHORISED REMOVAL OF THIS SIGN MAY RESULT IN PROSECUTION

19 KIRK MICHAEL			2025-5
In this schedule the areas should be assumed to be PROHIBITED unless stated otherwise		Map Board	Warning Board
(1)	The left-hand side – the entire frontage of 26 Main Road, back as far as the building line	3	3
(2)	The left-hand side – Station Road public car park to a depth of 5 metres along its entire length	1	3

TT/MGP 19(1) 19(2)



**Prohibited Area**  
**26 Main Road Kirk Michael & Station Road Car Park**



ARROW INDICATES COURSE DIRECTION

WHILE THE ROAD IS CLOSED THE PUBLIC ARE NOT PERMITTED IN THIS AREA



IF YOU ARE IN OR REMAIN IN A PROHIBITED OR RESTRICTED AREA, YOU ARE BREAKING THE LAW AND COULD CAUSE THE RACE OR PRACTICE TO BE STOPPED

**UNAUTHORISED REMOVAL OF THIS SIGN MAY RESULT IN PROSECUTION**

<b>TT Course Schedule of Prohibited and Restricted Areas</b>			2026-3	
<b>19</b>	<b>Kirk Michael Car Garage</b>			
In this schedule the areas should be assumed to be RESTRICTED unless stated otherwise		Map Board	Warning Board	Tape
<b>(3)</b>	The left- hand side from the flag post on the front of the car sales forecourt, back to a depth of 5 metres, running in a north bound direction, parallel to the footpath to the boundary fence of the property.	2	2	Area to be taped off using trestle's.

**TT/MGP 19(3)**



**WHILE THE ROAD IS CLOSED THE PUBLIC ARE NOT PERMITTED IN THIS AREA**



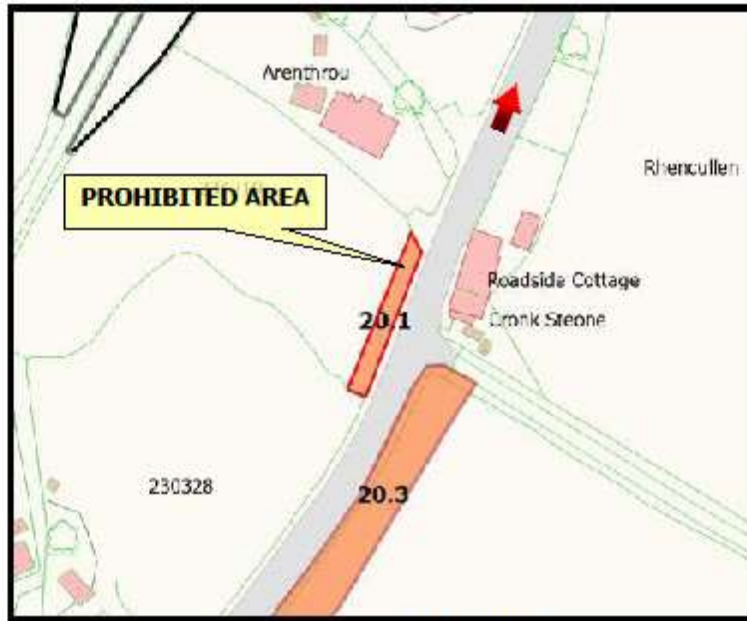
**IF YOU ARE IN OR REMAIN IN A PROHIBITED OR RESTRICTED AREA, YOU ARE BREAKING THE LAW AND COULD CAUSE THE RACE OR PRACTICE TO BE STOPPED**  
**UNAUTHORISED REMOVAL OF THIS SIGN MAY RESULT IN PROSECUTION**

20	RHENCULLEN		Issue 3 Mar 2019
In this schedule the areas should be assumed to be PROHIBITED unless stated otherwise		Map Board	Warning Board
(1)	The left-hand side – the field prior to the drive of the <b>private residence</b> 'Arenthou' to a depth of 4 metres	2	3 area in field

TT/MGP 20(1)



**Prohibited Area  
Rhencullen – Arenthou Field**



ARROW INDICATES COURSE DIRECTION

WHILE THE ROAD IS CLOSED THE PUBLIC ARE NOT PERMITTED IN THIS AREA

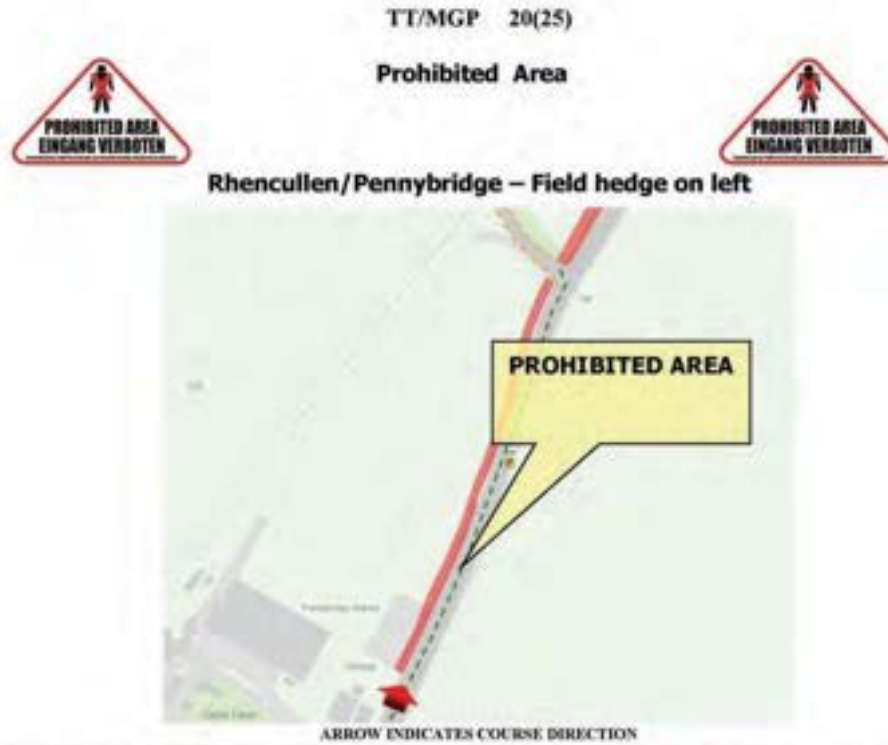


IF YOU ARE IN OR REMAIN IN A PROHIBITED OR RESTRICTED AREA, YOU ARE BREAKING THE LAW AND COULD CAUSE THE RACE OR PRACTICE TO BE STOPPED

UNAUTHORISED REMOVAL OF THIS SIGN MAY RESULT IN PROSECUTION



20	RHENCULLEN / PENNYBRIDGE		Issue 3 March 2023
In this schedule the areas should be assumed to be PROHIBITED unless stated otherwise		Map Board	Warning Board Tape
(25)	The left-hand side - the roadside sod bank and hedge back as far as the field boundary or fence, (whichever is the furthest from the carriageway), extending from the garage to the junction of Orrisdale Road (South) inclusive. The prohibited area extends back to include the gated entrance to the campsite on the left-hand side past the garage.	2	3 0





**WHILE THE ROAD IS CLOSED THE PUBLIC ARE NOT PERMITTED IN THIS AREA**



**IF YOU ARE IN OR REMAIN IN A PROHIBITED OR RESTRICTED AREA, YOU ARE BREAKING THE LAW AND COULD CAUSE THE RACE OR PRACTICE TO BE STOPPED**  
**UNAUTHORISED REMOVAL OF THIS SIGN MAY RESULT IN PROSECUTION**

20	RHENCULLEN		Issue 3 Mar 2019
In this schedule the areas should be assumed to be PROHIBITED unless stated otherwise		Map Board	Warning Board Tape
(3)	The right-hand side – the field from the end of the stone wall to the lane adjoining the <b>private residence</b> 'Cronk Steone', back into the field to a depth of 10 metres	2	5 0


TT/MGP 20(3)

**Prohibited Area  
Rhencullen – field to Cronk Steone**

ARROW INDICATES COURSE DIRECTION

WHILE THE ROAD IS CLOSED THE PUBLIC ARE NOT PERMITTED IN THIS AREA





IF YOU ARE IN OR REMAIN IN A PROHIBITED OR RESTRICTED AREA, YOU ARE  
BREAKING THE LAW AND COULD CAUSE THE RACE OR PRACTICE TO BE STOPPED


UNAUTHORISED REMOVAL OF THIS SIGN MAY RESULT IN PROSECUTION

20	RHENCULLEN		Issue 2 Mar 2019
In this schedule the areas should be assumed to be PROHIBITED unless stated otherwise		Map Board	Warning Board Tape
(4)	The left-hand side – from Orrisdale Road (South) to the <b>private residence 'Ballawotnot'</b> all the land in front of the fence	1	3 0

TT/MGP 20(4)





**Prohibited Area  
Rhencullen – field before Ballawotnot**



ARROW INDICATES COURSE DIRECTION

WHILE THE ROAD IS CLOSED THE PUBLIC ARE NOT PERMITTED IN THIS AREA

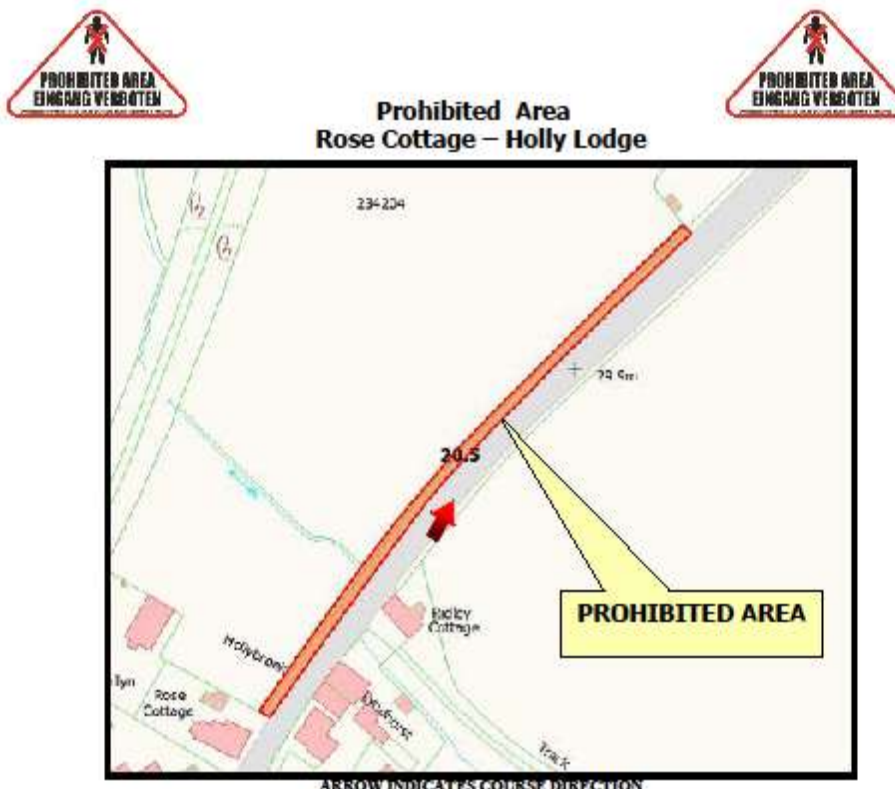


IF YOU ARE IN OR REMAIN IN A PROHIBITED OR RESTRICTED AREA, YOU ARE BREAKING THE LAW AND COULD CAUSE THE RACE OR PRACTICE TO BE STOPPED

UNAUTHORISED REMOVAL OF THIS SIGN MAY RESULT IN PROSECUTION

20	RHENCULLEN			Issue 3 Mar 2019
In this schedule the areas should be assumed to be PROHIBITED unless stated otherwise		Map Board	Warning Board	Tape
(5)	The left-hand side – from, but not including the <b>private residence</b> 'Rose Cottage', to the <b>private residence</b> 'Holly Lodge' to a depth of 3 metres	2	4	0

TT/MGP 20(5)





WHILE THE ROAD IS CLOSED THE PUBLIC ARE NOT PERMITTED IN THIS AREA




IF YOU ARE IN OR REMAIN IN A PROHIBITED OR RESTRICTED AREA, YOU ARE  
BREAKING THE LAW AND COULD CAUSE THE RACE OR PRACTICE TO BE STOPPED  
**UNAUTHORISED REMOVAL OF THIS SIGN MAY RESULT IN PROSECUTION**

20	RHENCULLEN		Issue 2 July 2012
In this schedule the areas should be assumed to be PROHIBITED unless stated otherwise		Map Board	Warning Board Tape
(6)	The left-hand side – from, but not including the marshal's post at the boundary of the <b>private residence</b> of 'Ballawotnot' the sod bank and hedge for the length of the entire field extending north to the lane adjoining the <b>private residence</b> 'Broomville' for a depth of 2 metres	1	3 0

TT/MGP 20(6)





**Prohibited Area  
Rhencullen – field after Ballawotnot**



ARROW INDICATES COURSE DIRECTION

WHILE THE ROAD IS CLOSED THE PUBLIC ARE NOT PERMITTED IN THIS AREA





IF YOU ARE IN OR REMAIN IN A PROHIBITED OR RESTRICTED AREA, YOU ARE BREAKING THE LAW AND COULD CAUSE THE RACE OR PRACTICE TO BE STOPPED

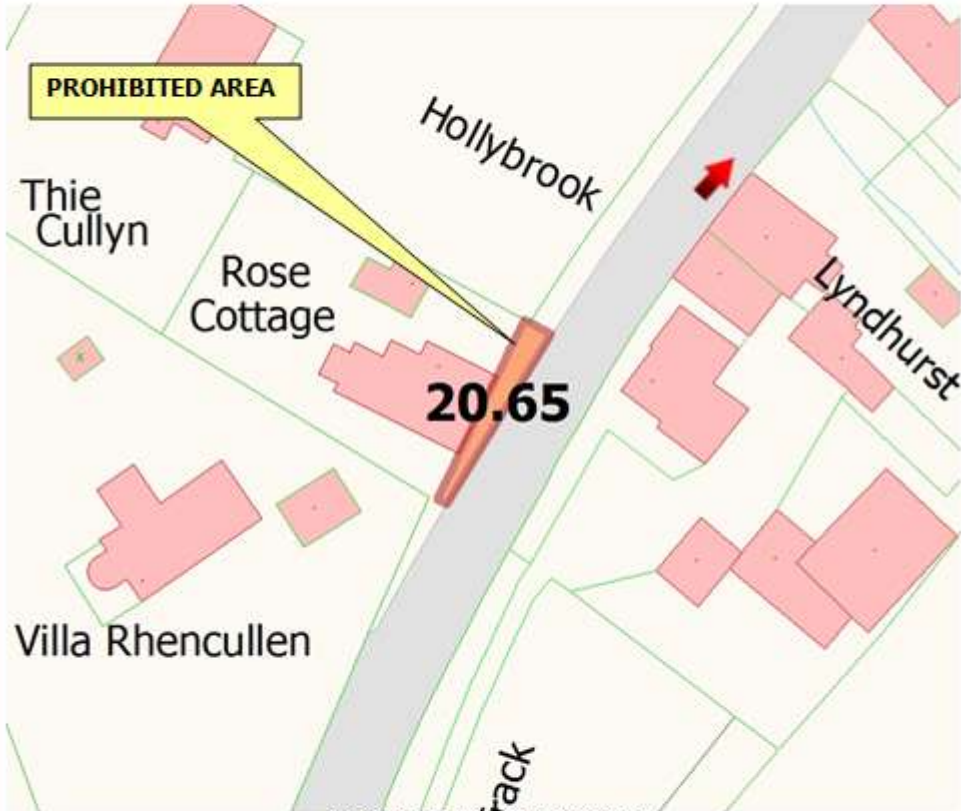
UNAUTHORISED REMOVAL OF THIS SIGN MAY RESULT IN PROSECUTION

20	RHENCULLEN		Issue 1 April 2014
In this schedule the areas should be assumed to be PROHIBITED unless stated otherwise		Map Board	Warning Board
(65)	The left-hand side – the front garden of Rose Cottage and that portion of the driveway in line with the building line	1	1

TT/MGP 20(65)

**Prohibited Area  
Rose Cottage**



ARROW INDICATES COURSE DIRECTION

WHILE THE ROAD IS CLOSED THE PUBLIC ARE NOT PERMITTED IN THIS AREA


Photo not available

IF YOU ARE IN OR REMAIN IN A PROHIBITED OR RESTRICTED AREA, YOU ARE  
BREAKING THE LAW AND COULD CAUSE THE RACE OR PRACTICE TO BE STOPPED


UNAUTHORISED REMOVAL OF THIS SIGN MAY RESULT IN PROSECUTION


20	RHENCULLEN		Issue 3 Aug 2013
In this schedule the areas should be assumed to be PROHIBITED unless stated otherwise		Map Board	Warning Board
(7)	The left-hand side – from but not including the Orrisdale Road (north) junction back towards Kirk Michael to the boundary with Lower Bishopscourt Farm. The area between the back edge of the footpath to the stock fence positioned in the field.	3	10
			through back of trees

TT/MGP 20(7)




**Prohibited Area  
Bishopscourt North**





ARROW INDICATES COURSE DIRECTION

**WHILE THE ROAD IS CLOSED THE PUBLIC ARE NOT PERMITTED IN THIS AREA**



**IF YOU ARE IN OR REMAIN IN A PROHIBITED OR RESTRICTED AREA, YOU ARE BREAKING THE LAW AND COULD CAUSE THE RACE OR PRACTICE TO BE STOPPED**

**UNAUTHORISED REMOVAL OF THIS SIGN MAY RESULT IN PROSECUTION**

21	ALPINE COTTAGE		Issue 1 April 2012
In this schedule the areas should be assumed to be PROHIBITED unless stated otherwise		Map Board	Warning Board
(1)	RESTRICTED – Left hand side, the hedge between the entrances to the <b>private residence</b> of 'Iceman's Cottage', but not including 'Iceman's Cottage' garden	1	3 0

TT/MGP 21(1)



**Restricted Area  
Icemans Cottage**



ARROW INDICATES COURSE DIRECTION

**WHILE THE ROAD IS CLOSED THE PUBLIC ARE NOT PERMITTED IN THIS AREA**



**IF YOU ARE IN OR REMAIN IN A PROHIBITED OR RESTRICTED AREA, YOU ARE BREAKING THE LAW AND COULD CAUSE THE RACE OR PRACTICE TO BE STOPPED**  
**UNAUTHORISED REMOVAL OF THIS SIGN MAY RESULT IN PROSECUTION**

21	ALPINE COTTAGE – BALLAUGH		Issue 1 April 2012
In this schedule the areas should be assumed to be PROHIBITED unless stated otherwise		Map Board	Warning Board Tape
(2)	The left-hand side – the hedge and sod bank immediately after 'Iceman's Cottage' extending the entire length of the field and 3 metres into the field	1	6 0

TT/MGP 21(2)



**Prohibited Area  
Field after Iceman's**



ARROW INDICATES COURSE DIRECTION


**WHILE THE ROAD IS CLOSED THE PUBLIC ARE NOT PERMITTED IN THIS AREA**




**IF YOU ARE IN OR REMAIN IN A PROHIBITED OR RESTRICTED AREA, YOU ARE  
BREAKING THE LAW AND COULD CAUSE THE RACE OR PRACTICE TO BE STOPPED  
UNAUTHORISED REMOVAL OF THIS SIGN MAY RESULT IN PROSECUTION**

21	ALPINE COTTAGE to BALLAUGH		Issue 5 March 2015
In this schedule the areas should be assumed to be PROHIBITED unless stated otherwise		Map Board	Warning Board
(3)	RESTRICTED the left-hand side – the entire field behind the marshals shelter to a depth of 15 metres	2	8
			area in field. Tape to be kept low as this is helicopter site. Leave sufficient tape to go across entrance when roads close.

TT/MGP 21(3)

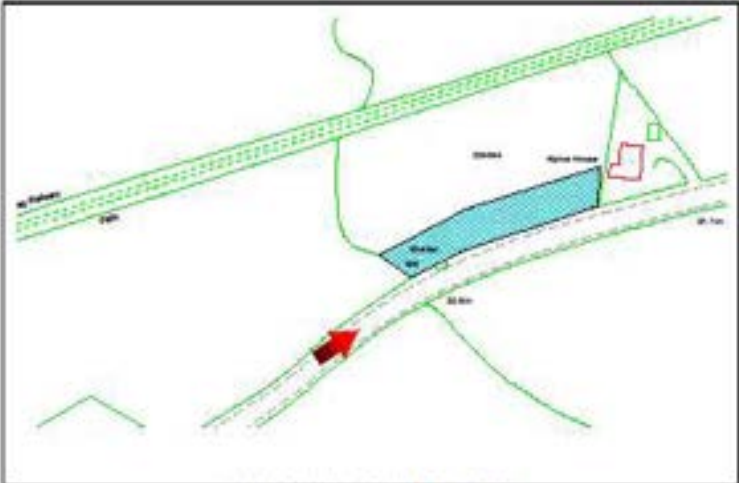


**RESTRICTED AREA**  
NOVISED BY THE PUBLIC ARE NOT PERMITTED IN THIS AREA




**RESTRICTED AREA**  
NOVISED BY THE PUBLIC ARE NOT PERMITTED IN THIS AREA

**Restricted Area  
Alpine House**



ARROW INDICATES COURSE DIRECTION

**WHILE THE ROAD IS CLOSED THE PUBLIC ARE NOT PERMITTED IN THIS AREA**



**IF YOU ARE IN OR REMAIN IN A PROHIBITED OR RESTRICTED AREA, YOU ARE BREAKING THE LAW AND COULD CAUSE THE RACE OR PRACTICE TO BE STOPPED**

**UNAUTHORISED REMOVAL OF THIS SIGN MAY RESULT IN PROSECUTION**

21	ALPINE COTTAGE – BALLAUGH		Issue 5 March 2015
In this schedule the areas should be assumed to be PROHIBITED unless stated otherwise		Map Board	Warning Board Tape
(4)	The left-hand side – from opposite Ballacurn Road extending towards Ballaugh to the Ballaugh Bridge TT Location Board, the area in front of the post and wire fence	2	4 0

TT/MGP 21(4)



**Prohibited Area  
Brough Jaig Farm**



ARROW INDICATES COURSE DIRECTION

**WHILE THE ROAD IS CLOSED THE PUBLIC ARE NOT PERMITTED IN THIS AREA**





**IF YOU ARE IN OR REMAIN IN A PROHIBITED OR RESTRICTED AREA, YOU ARE  
BREAKING THE LAW AND COULD CAUSE THE RACE OR PRACTICE TO BE STOPPED**

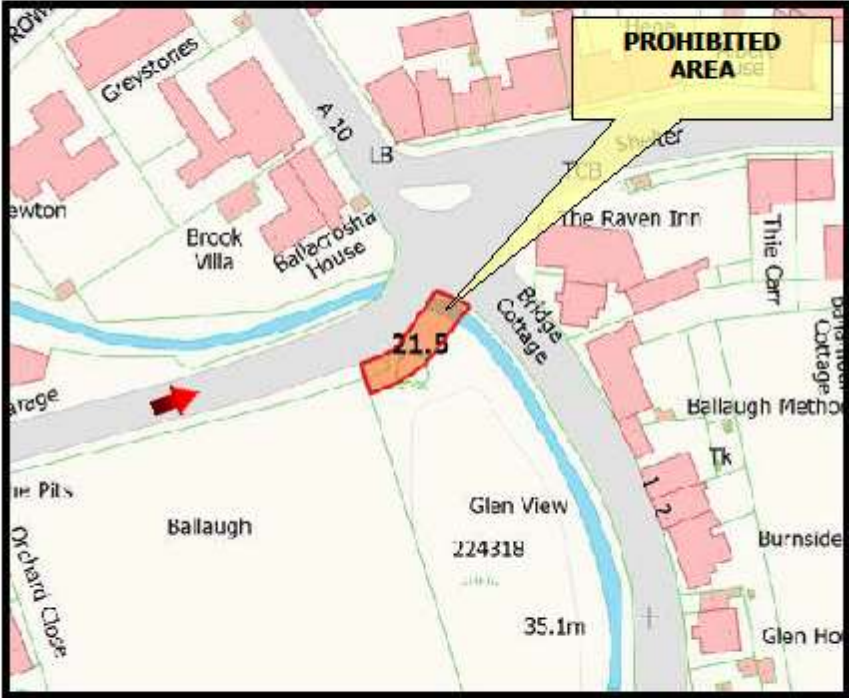
**UNAUTHORISED REMOVAL OF THIS SIGN MAY RESULT IN PROSECUTION**

21	ALPINE COTTAGE – BALLAUGH		August 2024
In this schedule the areas should be assumed to be PROHIBITED unless stated otherwise		Map Board	Warning Board
(5)	The right-hand side – from the gate prior to Ballaugh Bridge, the grassed area behind the gate and wall and below the railings on the bridge to a depth of 5 metres and continue through the river to the end of the stone wall prior to the War Memorial on Ballaugh Glen Road.	1	2
			area behind railings and around trees up to river

TT/MGP 21(5)

**Prohibited Area  
BALLAUGH BRIDGE**



ARROW INDICATES COURSE DIRECTION

WHILE THE ROAD IS CLOSED THE PUBLIC ARE NOT PERMITTED IN THIS AREA


NO PHOTO AVAILABLE

IF YOU ARE IN OR REMAIN IN A PROHIBITED OR RESTRICTED AREA, YOU ARE BREAKING THE LAW AND COULD CAUSE THE RACE OR PRACTICE TO BE STOPPED


UNAUTHORISED REMOVAL OF THIS SIGN MAY RESULT IN PROSECUTION

22	BALLAUGH		Issue 5 March 2015
In this schedule the areas should be assumed to be PROHIBITED unless stated otherwise		Map Board	Warning Board
	RESTRICTED the left-hand side – Ballacrye, the sod bank and hedges from opposite the <b>private residence</b> 'Ballacrye Stream Cottage' to the boundary of the <b>private residence</b> 'Elmville' from the footway back as far as the stockfence or gate	3	5

TT/MGP 22

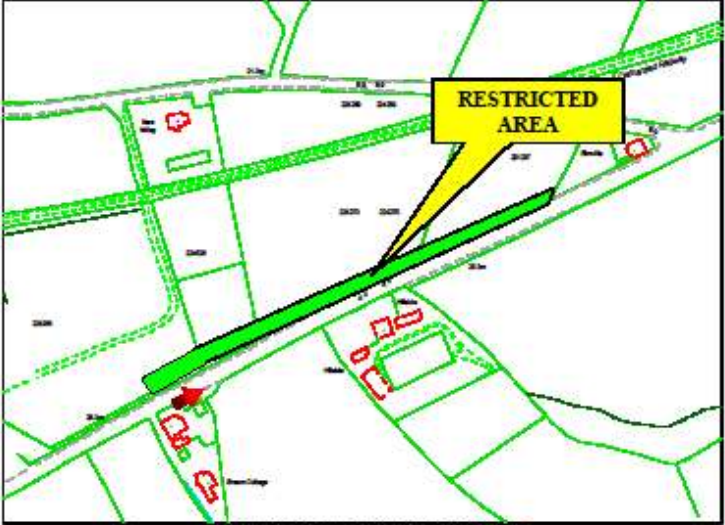


**RESTRICTED AREA**  
NUMBERS OF THE PUBLIC ARE NOT PERMITTED IN THIS AREA




**RESTRICTED AREA**  
NUMBERS OF THE PUBLIC ARE NOT PERMITTED IN THIS AREA

**Restricted Area Ballacrye**



ARROW INDICATES COURSE DIRECTION

**WHILE THE ROAD IS CLOSED THE PUBLIC ARE NOT PERMITTED IN THIS AREA**



**IF YOU ARE IN OR REMAIN IN A PROHIBITED OR RESTRICTED AREA, YOU ARE BREAKING THE LAW AND COULD CAUSE THE RACE OR PRACTICE TO BE STOPPED**

**UNAUTHORISED REMOVAL OF THIS SIGN MAY RESULT IN PROSECUTION**

**TT Course Schedule of Prohibited and Restricted Areas**

March 2026

**22 Ballavolley Lodge Lane**

In this schedule the areas should be assumed to be RESTRICTED unless stated otherwise

Map Board

Warning Board

Tape

(1) From the corner of the lane entrance (including the wall and pillar area), 5 metres down the Ballavolley Lodge Lane, and then across as far as the Ramsey side of the field gateway.

1

2

Place in a triangle, in the corner of the field, including the wall and pillar area in the area



**WHILE THE ROAD IS CLOSED THE PUBLIC ARE NOT PERMITTED IN THIS AREA**



**IF YOU ARE IN OR REMAIN IN A PROHIBITED OR RESTRICTED AREA, YOU ARE BREAKING THE LAW AND COULD CAUSE THE RACE OR PRACTICE TO BE STOPPED**  
**UNAUTHORISED REMOVAL OF THIS SIGN MAY RESULT IN PROSECUTION**

23	WILDLIFE PARK (QUARRY BENDS)		Issue 1 April 2012
In this schedule the areas should be assumed to be PROHIBITED unless stated otherwise		Map Board	Warning Board
(1)	RESTRICTED the left hand side – from a point 30 metres prior to the marshal's shelter, to but not including the Car Park Exit and the ground floor toilet block, all the grass banks, and from the northern edge of the shelter back into the car park -diagonally- to a depth of 20 metres	2	4  down bank and across bottom to marshals hut

TT/MGP 23(1)





**WHILE THE ROAD IS CLOSED THE PUBLIC ARE NOT PERMITTED IN THIS AREA**




**IF YOU ARE IN OR REMAIN IN A PROHIBITED OR RESTRICTED AREA, YOU ARE BREAKING THE LAW AND COULD CAUSE THE RACE OR PRACTICE TO BE STOPPED**  
**UNAUTHORISED REMOVAL OF THIS SIGN MAY RESULT IN PROSECUTION**

23	WILDLIFE PARK (QUARRY BENDS)		Issue 2 July 2012
In this schedule the areas should be assumed to be PROHIBITED unless stated otherwise		Map Board	Warning Board
(2)	The left-hand side – The Wildlife Park Car Park from and including the car park exit road for a depth of 20 metres back from the edge of the pavement extending to the boundary fence on the Sulby side of the car park	2	4
			from marshals hut to trestles on far side of car park. Leave spare for marshals to close exit when roads close

TT/MGP 23(2)





**Prohibited Area  
Wild Life Park**



ARROW INDICATES COURSE DIRECTION

**WHILE THE ROAD IS CLOSED THE PUBLIC ARE NOT PERMITTED IN THIS AREA**



**IF YOU ARE IN OR REMAIN IN A PROHIBITED OR RESTRICTED AREA, YOU ARE BREAKING THE LAW AND COULD CAUSE THE RACE OR PRACTICE TO BE STOPPED**

**UNAUTHORISED REMOVAL OF THIS SIGN MAY RESULT IN PROSECUTION**

23	WILDLIFE PARK (QUARRY BENDS)			Issue 2 July 2012
In this schedule the areas should be assumed to be PROHIBITED unless stated otherwise		Map Board	Warning Board	Tape
(3)	This area removed as a consequence of the new Road Races Act 2016 definition of the course			

INTENTIONALLY BLANK

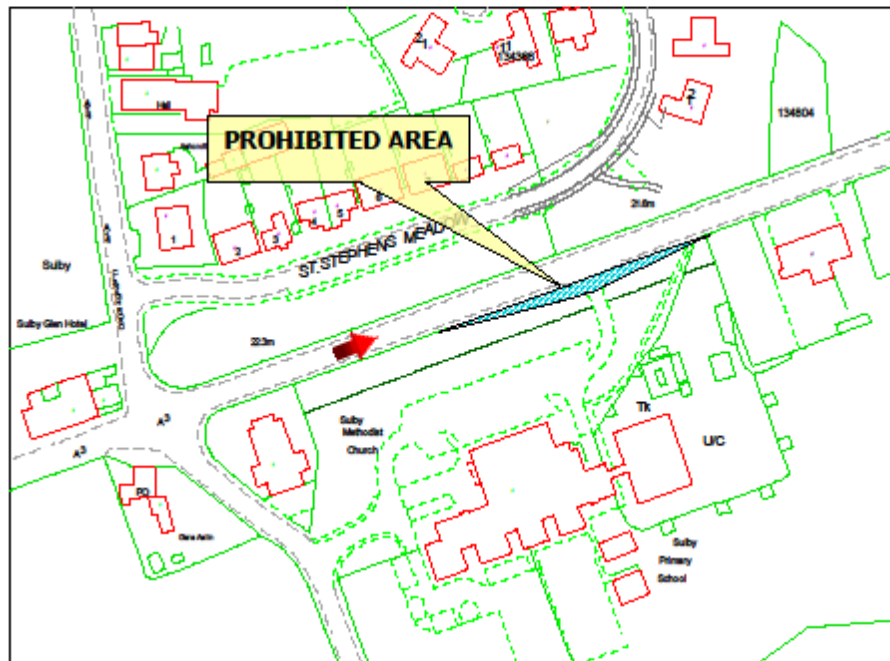


24	SULBY SCHOOL		Issue 1 August 2017
In this schedule the areas should be assumed to be PROHIBITED unless stated otherwise		Map Board	Warning Board Tape
	The right-hand side - the grassed verge in front of the school including the driveway to the boundary fence	2	2

TT/MGP 24



Prohibited Area  
Sulby School



ARROW INDICATES COURSE DIRECTION

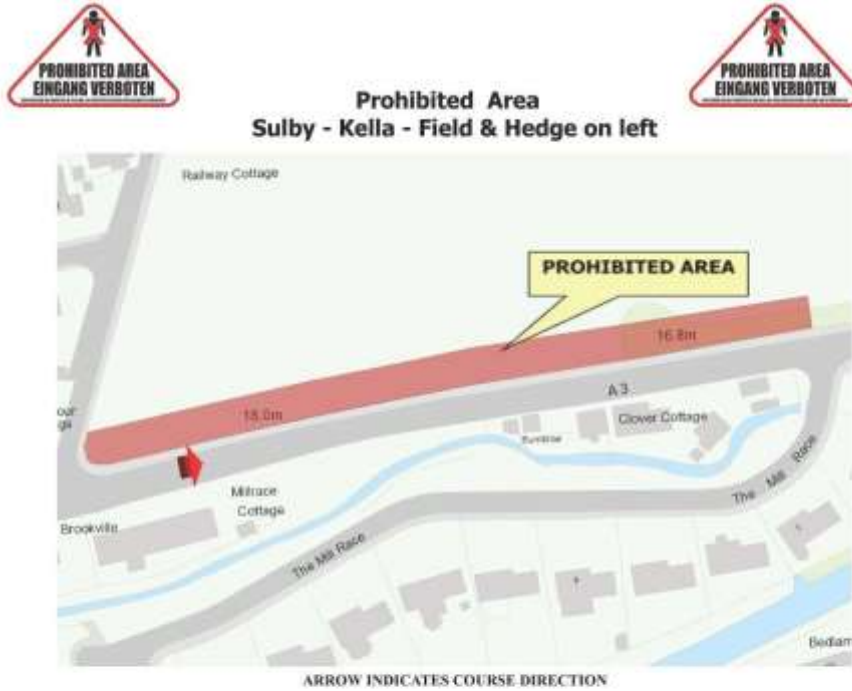
WHILE THE ROAD IS CLOSED THE PUBLIC ARE NOT PERMITTED IN THIS AREA

PHOTO NOT AVAILABLE

IF YOU ARE IN OR REMAIN IN A PROHIBITED OR RESTRICTED AREA, YOU ARE BREAKING THE LAW AND COULD CAUSE THE RACE OR PRACTICE TO BE STOPPED

**UNAUTHORISED REMOVAL OF THIS SIGN MAY RESULT IN PROSECUTION**

24	SULBY STRAIGHT		July 2023
In this schedule the areas should be assumed to be PROHIBITED unless stated otherwise		Map Board	Warning Board
(1)	The left-hand side of the TT Course. From the north side of the Kella Road junction to the Clifford Edward Kneale Memorial Bench. To include the bank and the field, going back a depth of 10 metres	4	4
			Length of Prohibited Area



WHILE THE ROAD IS CLOSED THE PUBLIC ARE NOT PERMITTED IN THIS AREA



IF YOU ARE IN OR REMAIN IN A PROHIBITED OR RESTRICTED AREA, YOU ARE BREAKING THE LAW AND COULD CAUSE THE RACE OR PRACTICE TO BE STOPPED

25	SULBY BRIDGE			Issue 2 July 2012
In this schedule the areas should be assumed to be PROHIBITED unless stated otherwise		Map Board	Warning Board	Tape
(1)	The left-hand side - the gateway and entrance back as far as the stone pillars to the <b>private residence</b> 'Rivercroft'	1	1	0
(2)	The left hand side - the field on the left of the entrance drive to the <b>private residence</b> 'Rivercroft'. The portion of field which is from a line extended from the Sulby Straight left pavement edge to the back of the field	2	5	full width of field, keep tape low as this is helicopter site

TT/MGP 25(1)(2)

ARROW INDICATES COURSE DIRECTION

WHILE THE ROAD IS CLOSED THE PUBLIC ARE NOT PERMITTED IN THIS AREA

IF YOU ARE IN OR REMAIN IN A PROHIBITED OR RESTRICTED AREA, YOU ARE BREAKING THE LAW AND COULD CAUSE THE RACE OR PRACTICE TO BE STOPPED

UNAUTHORISED REMOVAL OF THIS SIGN MAY RESULT IN PROSECUTION

25	Sulby Bridge Exit	Issue - July 2024		
In this schedule the areas should be assumed to be <b>PROHIBITED</b> unless stated otherwise		Map Board	Warning Board	Tape
(2A)	Prohibited – On the left-hand side, from the stock fence on the exit of Sulby Bridge, 1 metre back from the roadside wall, for a distance of 20 metres course direction	1	2	Yes

TT/MGP 25 (2A)



**PROHIBITED AREA**



**SULBY BRIDGE EXIT**



ARROW INDICATES COURSE DIRECTION

**WHILE THE ROAD IS CLOSED THE PUBLIC ARE NOT PERMITTED IN THIS AREA**



**IF YOU ARE IN OR REMAIN IN A PROHIBITED OR RESTRICTED AREA, YOU ARE BREAKING THE LAW AND COULD CAUSE THE RACE OR PRACTICE TO BE STOPPED**

**UNAUTHORISED REMOVAL OF THIS SIGN MAY RESULT IN PROSECUTION**

25	GINGER HALL HEDGE		Issue 1 April 2018
In this schedule the areas should be assumed to be PROHIBITED unless stated otherwise		Map Board	Warning Board
(3)	The right-hand side - the sod bank and hedge, from the boundary of the house known as "The Shop" to its border with the Ginger Hall carpark - from the footpath back as far as the wooden panel fence	1	2

TT/MGP 25(3)



WHILE THE ROAD IS CLOSED THE PUBLIC ARE NOT PERMITTED IN THIS AREA



IF YOU ARE IN OR REMAIN IN A PROHIBITED OR RESTRICTED AREA, YOU ARE BREAKING THE LAW AND COULD CAUSE THE RACE OR PRACTICE TO BE STOPPED

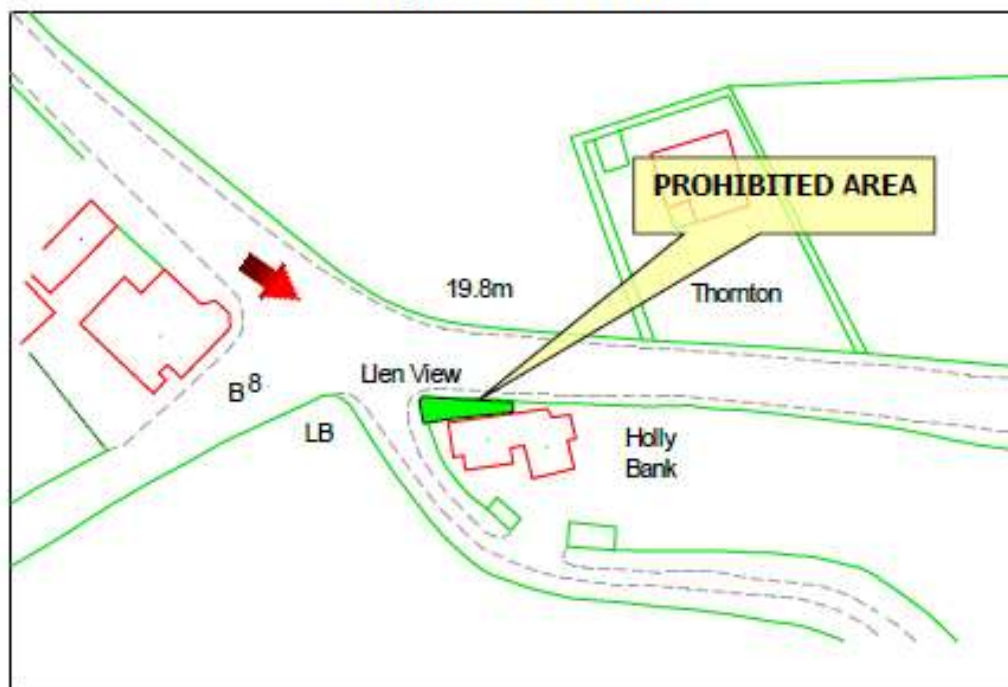
UNAUTHORISED REMOVAL OF THIS SIGN MAY RESULT IN PROSECUTION

26	GINGER HALL		Issue 1 April 2012
In this schedule the areas should be assumed to be PROHIBITED unless stated otherwise		Map Board	Warning Board Tape
(1)	The right-hand side – the boundary hedges and walls and the front gardens up to the building line of the <b>private residence 'Lhen View'</b>	1	1 0

TT/MGP 26(1)



**Prohibited Area  
Ginger Hall – Lhen View**



ARROW INDICATES COURSE DIRECTION



**WHILE THE ROAD IS CLOSED THE PUBLIC ARE NOT PERMITTED IN THIS AREA**



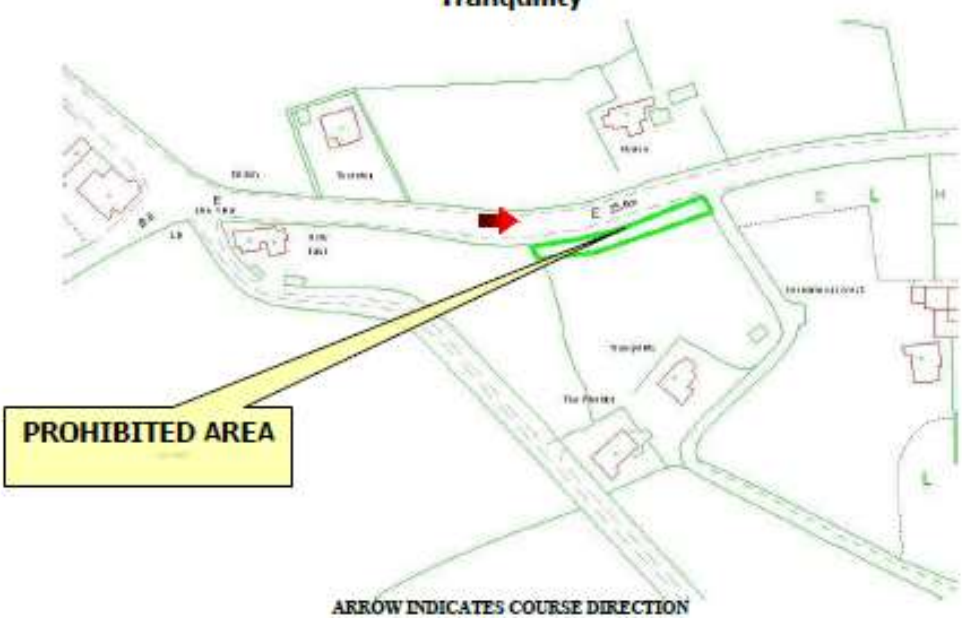
**IF YOU ARE IN OR REMAIN IN A PROHIBITED OR RESTRICTED AREA, YOU ARE BREAKING THE LAW AND COULD CAUSE THE RACE OR PRACTICE TO BE STOPPED**  
**UNAUTHORISED REMOVAL OF THIS SIGN MAY RESULT IN PROSECUTION**

26	GINGER HALL		Issue 1 April 2012
In this schedule the areas should be assumed to be PROHIBITED unless stated otherwise		Map Board	Warning Board
(2)	The right-hand side – the front garden and drive of the <b>private residence</b> , 'Tranquillity' to a depth of 5 metres from the hedge adjacent to the roadway	1	2 top side of drive behind roadside bank

TT/MGP 26(2)

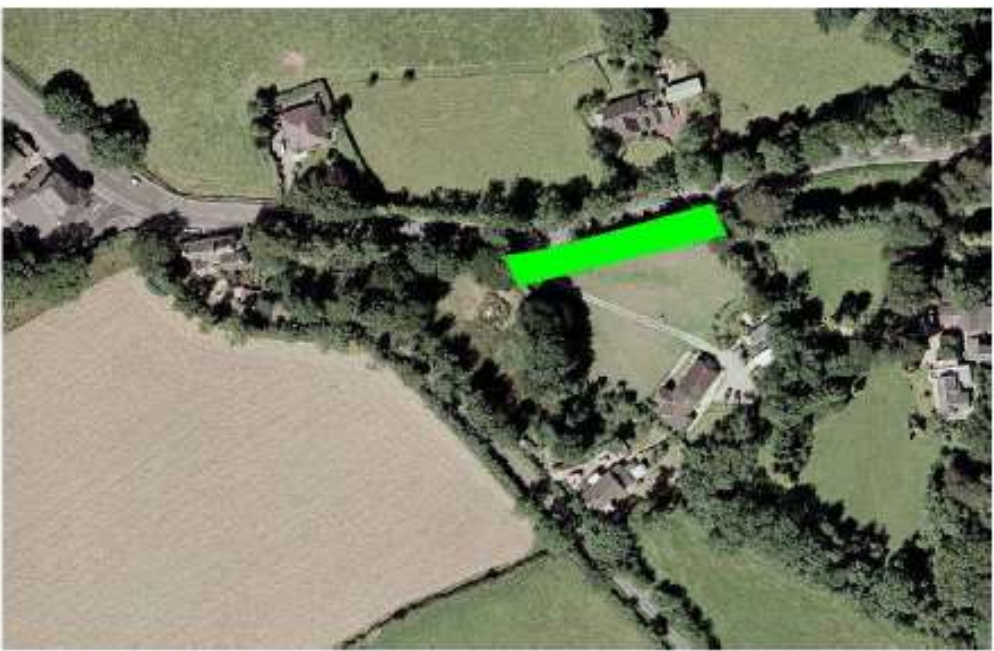



**Prohibited Area Tranquillity**



ARROW INDICATES COURSE DIRECTION

WHILE THE ROAD IS CLOSED THE PUBLIC ARE NOT PERMITTED IN THIS AREA



IF YOU ARE IN OR REMAIN IN A PROHIBITED OR RESTRICTED AREA, YOU ARE BREAKING THE LAW AND COULD CAUSE THE RACE OR PRACTICE TO BE STOPPED

UNAUTHORISED REMOVAL OF THIS SIGN MAY RESULT IN PROSECUTION

27	KERROWMOOAR			Issue 1 April 2012
In this schedule the areas should be assumed to be PROHIBITED unless stated otherwise		Map Board	Warning Board	Tape
(1)	Area deleted after risk assessment by the clerk of the course			0



INTENTIONALLY BLANK

27	KERROWMOOAR		Issue 3 April 2017
In this schedule the areas should be assumed to be PROHIBITED unless stated otherwise		Map Board	Warning Board Tape
(2)	Area deleted after review of RRA2016		


INTENTIONALLY BLANK

27	KERROWMOOAR			Issue 2 Aug 2013
In this schedule the areas should be assumed to be PROHIBITED unless stated otherwise		Map Board	Warning Board	Tape
(3)	The right-hand side – the grass banks and verges – from the edge of the carriageway back to the hedge and fence line on both the right and left sides of the access road leading to the tip, including that portion of the roadway between the verges, at Glen Duff, Department of Infrastructure Depot, Lezayre.	2	5	0

TT/MGP 27(3)





**Prohibited Area  
Glen Duff**



ARROW INDICATES COURSE DIRECTION


WHILE THE ROAD IS CLOSED THE PUBLIC ARE NOT PERMITTED IN THIS AREA




IF YOU ARE IN OR REMAIN IN A PROHIBITED OR RESTRICTED AREA, YOU ARE  
BREAKING THE LAW AND COULD CAUSE THE RACE OR PRACTICE TO BE STOPPED  
**UNAUTHORISED REMOVAL OF THIS SIGN MAY RESULT IN PROSECUTION**

28	GLENTRAMMAN		Issue 2 July 2012
In this schedule the areas should be assumed to be PROHIBITED unless stated otherwise		Map Board	Warning Board
(1)	The left-hand side – from the Garey Road to the <b>private residence</b> , 'Long Acre' for a depth of 3 metres	2	6
			Area behind hedge inside gate of Garey Road


TT/MGP 28(1)




**Prohibited Area  
Glentramman Left**



ARROW INDICATES COURSE DIRECTION



WHILE THE ROAD IS CLOSED THE PUBLIC ARE NOT PERMITTED IN THIS AREA



IF YOU ARE IN OR REMAIN IN A PROHIBITED OR RESTRICTED AREA, YOU ARE BREAKING THE LAW AND COULD CAUSE THE RACE OR PRACTICE TO BE STOPPED

UNAUTHORISED REMOVAL OF THIS SIGN MAY RESULT IN PROSECUTION

28	GLENTRAMMAN			Issue 4 April 2022
In this schedule the areas should be assumed to be PROHIBITED unless stated otherwise		Map Board	Warning Board	Tape
(2)	RESTRICTED the right-hand side – from the telegraph pole near to the apex of the corner, to the wall of the private residence, 'Ballacree' to a depth of 20 metres Sulby end (course direction), meeting the edge of the field adjacent to the house.	1	2	0

TT/MGP 28(2)



**Restricted Area  
Gentramman Right**



ARROW INDICATES COURSE DIRECTION


WHILE THE ROAD IS CLOSED THE PUBLIC ARE NOT PERMITTED IN THIS AREA




IF YOU ARE IN OR REMAIN IN A PROHIBITED OR RESTRICTED AREA, YOU ARE BREAKING THE LAW AND COULD CAUSE THE RACE OR PRACTICE TO BE STOPPED  
UNAUTHORISED REMOVAL OF THIS SIGN MAY RESULT IN PROSECUTION

29	CHURCHTOWN		Issue 3 March 2019
In this schedule the areas should be assumed to be PROHIBITED unless stated otherwise		Map Board	Warning Board
	RESTRICTED The right-hand side – the grassed triangle at the junction of Lezayre Road and Lezayre Church Road, bounded by the road on two sides and the hedge and gate of the private residence	1	2

**TT/MGP 29**




**RESTRICTED AREA**  
MEMBERS OF THE PUBLIC ARE NOT PERMITTED IN THIS AREA




**RESTRICTED AREA**  
MEMBERS OF THE PUBLIC ARE NOT PERMITTED IN THIS AREA

**Restricted Area Churchtown Loop**



ARROW INDICATES COURSE DIRECTION

**WHILE THE ROAD IS CLOSED THE PUBLIC ARE NOT PERMITTED IN THIS AREA**



**IF YOU ARE IN OR REMAIN IN A PROHIBITED OR RESTRICTED AREA, YOU ARE BREAKING THE LAW AND COULD CAUSE THE RACE OR PRACTICE TO BE STOPPED**  
**UNAUTHORISED REMOVAL OF THIS SIGN MAY RESULT IN PROSECUTION**

				April 2014
In this schedule the areas should be assumed to be PROHIBITED unless stated otherwise		Map Board	Warning Board	Tape
(1)	RESTRICTED area deleted after risk assessment by the clerk of the course			

**INTENTIONALLY BLANK**

30	SKY HILL		Issue 5 March 2015
In this schedule the areas should be assumed to be PROHIBITED unless stated otherwise		Map Board	Warning Board Tape
(2)	The right-hand side – the hedge and field, after Sky Hill Lane, to a depth of 10 metres into the field	2	4 Behind hedge in field, leave gateway clear

TT/MGP 30(2)



WHILE THE ROAD IS CLOSED THE PUBLIC ARE NOT PERMITTED IN THIS AREA



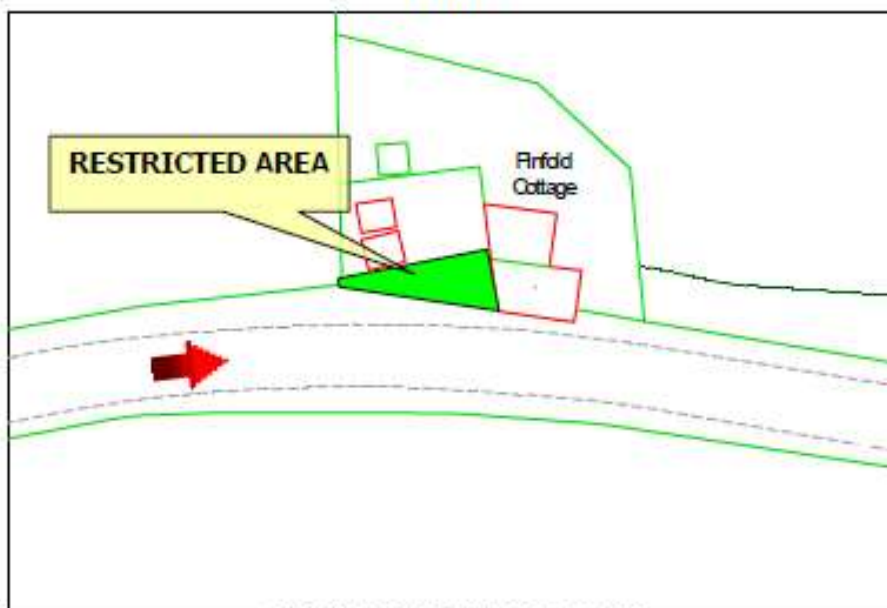
IF YOU ARE IN OR REMAIN IN A PROHIBITED OR RESTRICTED AREA, YOU ARE BREAKING THE LAW AND COULD CAUSE THE RACE OR PRACTICE TO BE STOPPED  
UNAUTHORISED REMOVAL OF THIS SIGN MAY RESULT IN PROSECUTION

31	PINFOLD		Issue 1 April 2012
In this schedule the areas should be assumed to be PROHIBITED unless stated otherwise		Map Board	Warning Board
	RESTRICTED the left-hand side – the hard standing area prior to the <b>private residence</b> 'Pinfold Cottage'	1	2
			0

TT/MGP 31



Restricted Area  
Pinfold



ARROW INDICATES COURSE DIRECTION

WHILE THE ROAD IS CLOSED THE PUBLIC ARE NOT PERMITTED IN THIS AREA



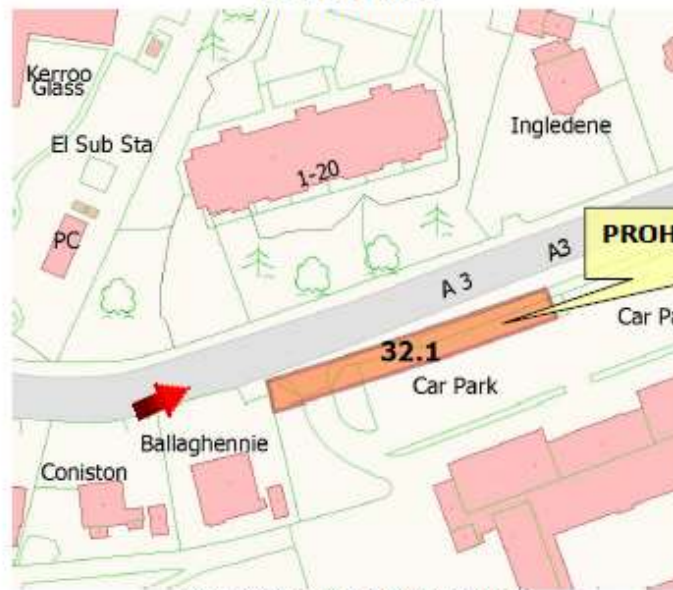
IF YOU ARE IN OR REMAIN IN A PROHIBITED OR RESTRICTED AREA, YOU ARE BREAKING THE LAW AND COULD CAUSE THE RACE OR PRACTICE TO BE STOPPED  
**UNAUTHORISED REMOVAL OF THIS SIGN MAY RESULT IN PROSECUTION**

32	RAMSEY			Issue 5 August 2022
In this schedule the areas should be assumed to be PROHIBITED unless stated otherwise		Map Board	Warning Board	Tape
(1)	The right-hand side – from the wall bordering Ballaghennie near the 1st entrance to the East Ramsey Grammar School, up to but not including the central pedestrian entrance in the wall, the entire wall and back towards the school to a depth of 4 metres	1	3	Area behind wall in car park.

TT/MGP 32(1)



**Prohibited Area  
RGS Entrance**



ARROW INDICATES COURSE DIRECTION

**WHILE THE ROAD IS CLOSED THE PUBLIC ARE NOT PERMITTED IN THIS AREA**

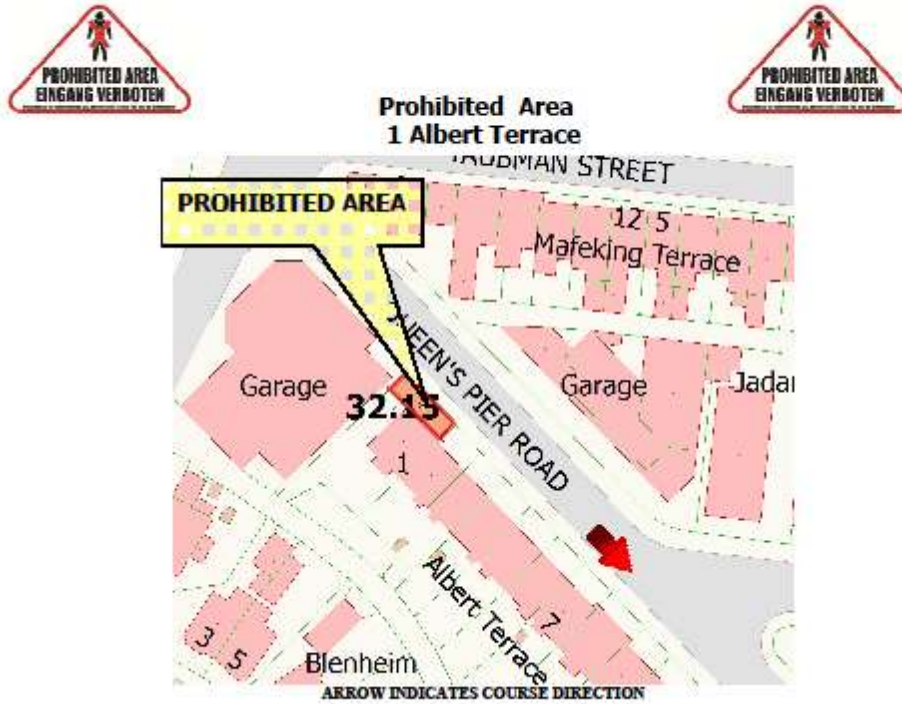


**IF YOU ARE IN OR REMAIN IN A PROHIBITED OR RESTRICTED AREA, YOU ARE BREAKING THE LAW AND COULD CAUSE THE RACE OR PRACTICE TO BE STOPPED**

**UNAUTHORISED REMOVAL OF THIS SIGN MAY RESULT IN PROSECUTION**

32	RAMSEY			April 2017
In this schedule the areas should be assumed to be PROHIBITED unless stated otherwise		Map Board	Warning Board	Tape
(15)	The right hand side - the boundary wall and front garden of 1 Albert Terrace	1	1	0

TT/MGP 32(15)



**WHILE THE ROAD IS CLOSED THE PUBLIC ARE NOT PERMITTED IN THIS AREA**



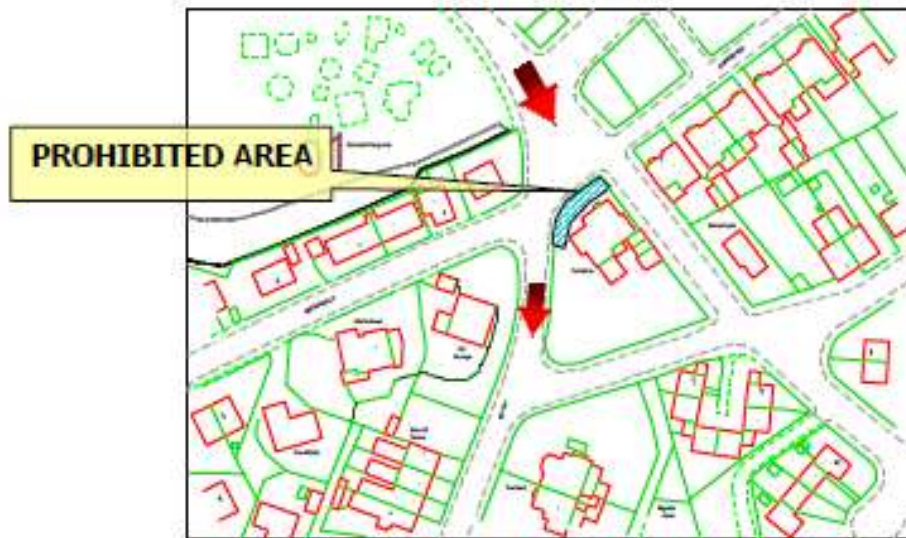
**IF YOU ARE IN OR REMAIN IN A PROHIBITED OR RESTRICTED AREA, YOU ARE BREAKING THE LAW AND COULD CAUSE THE RACE OR PRACTICE TO BE STOPPED**  
**UNAUTHORISED REMOVAL OF THIS SIGN MAY RESULT IN PROSECUTION**

32	RAMSEY		Issue 1 April 2012
In this schedule the areas should be assumed to be PROHIBITED unless stated otherwise		Map Board	Warning Board
(2)	The left hand side – the front garden, to a depth of 2 metres, of the <b>private residence</b> , 'May Hill House', May Hill	2	0

TT/MGP 32(2)



Prohibited Area  
May Hill House



ARROW INDICATES COURSE DIRECTION

WHILE THE ROAD IS CLOSED THE PUBLIC ARE NOT PERMITTED IN THIS AREA



IF YOU ARE IN OR REMAIN IN A PROHIBITED OR RESTRICTED AREA, YOU ARE BREAKING THE LAW AND COULD CAUSE THE RACE OR PRACTICE TO BE STOPPED

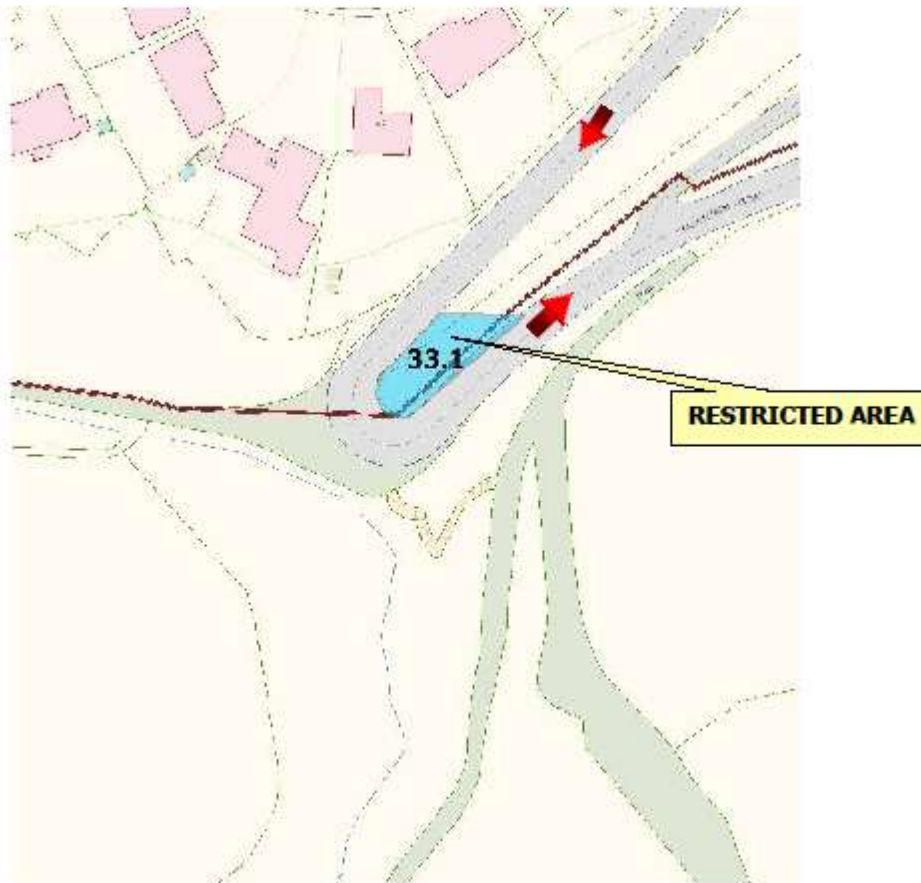
UNAUTHORISED REMOVAL OF THIS SIGN MAY RESULT IN PROSECUTION

33	THE HAIRPIN		Issue 1 August 2017
In this schedule the areas should be assumed to be PROHIBITED unless stated otherwise		Map Board	Warning Board Tape
(1)	RESTRICTED The left hand side- the grass verge on the inside of the hairpin from the apex in a northerly direction to the telegraph pole on the left hand side then at an angle of approximately 45 degrees to the right hand side - delineated by the rope and/or tape and posts	1	1 0

TT/MGP (33.1)



**Restricted Area  
Ramsey Hairpin LHS**



ARROW INDICATES COURSE DIRECTION

**WHILE THE ROAD IS CLOSED THE PUBLIC ARE NOT PERMITTED IN THIS AREA**

**IF YOU ARE IN OR REMAIN IN A PROHIBITED OR RESTRICTED AREA, YOU ARE BREAKING THE LAW AND COULD CAUSE THE RACE OR PRACTICE TO BE STOPPED**  
**UNAUTHORISED REMOVAL OF THIS SIGN MAY RESULT IN PROSECUTION**

33	THE HAIRPIN		Issue 2 July 2012
In this schedule the areas should be assumed to be PROHIBITED unless stated otherwise		Map Board	Warning Board Tape
(2)	RESTRICTED the right hand side – the entire lay-by from the edge of the carriageway bordered by the ditch, fence, road closure ropes and barriers and or signage	2	4 0

TT/MGP 33(2)



**Restricted Area  
Ramsey Hairpin right**



ARROW INDICATES COURSE DIRECTION

**WHILE THE ROAD IS CLOSED THE PUBLIC ARE NOT PERMITTED IN THIS AREA**



**IF YOU ARE IN OR REMAIN IN A PROHIBITED OR RESTRICTED AREA, YOU ARE BREAKING THE LAW AND COULD CAUSE THE RACE OR PRACTICE TO BE STOPPED**  
**UNAUTHORISED REMOVAL OF THIS SIGN MAY RESULT IN PROSECUTION**

34	WATERWORKS		Issue 3 Mar 2019
In this schedule the areas should be assumed to be PROHIBITED unless stated otherwise		Map Board	Warning Board Tape
The left hand side – from the 2nd flag marshals' post for 100 metres towards Tower Bends behind the protected baled wall to a depth of 5 metres		2	4 0

TT/MGP 34



**Prohibited Area  
Waterworks**



ARROW INDICATES COURSE DIRECTION

WHILE THE ROAD IS CLOSED THE PUBLIC ARE NOT PERMITTED IN THIS AREA



IF YOU ARE IN OR REMAIN IN A PROHIBITED OR RESTRICTED AREA, YOU ARE BREAKING THE LAW AND COULD CAUSE THE RACE OR PRACTICE TO BE STOPPED

UNAUTHORISED REMOVAL OF THIS SIGN MAY RESULT IN PROSECUTION

<b>TT Course Schedule of Prohibited and Restricted Areas</b>			January 2026	
<b>35</b>	<b>Tower Bends Approach</b>			
In this schedule the areas should be assumed to be RESTRICTED unless stated otherwise		Map Board	Warning Board	Tape
(1)	The left- hand side from the end of the Manx stone wall on the right-hand turn (approx. 90 metres) to the end pillar of the gateway into the picnic area where the solid white line starts. Back to a depth of 3 metres."	2	2	Behind the wall to for a depth of 3 metres. Starting from the wall end, up to the gateway of the picnic area

**TT/MGP 35(1)**



**Restricted Area  
Tower Bends Approach**



**WHILE THE ROAD IS CLOSED THE PUBLIC ARE NOT PERMITTED IN THIS AREA**



**IF YOU ARE IN OR REMAIN IN A PROHIBITED OR RESTRICTED AREA, YOU ARE BREAKING THE LAW AND COULD CAUSE THE RACE OR PRACTICE TO BE STOPPED  
UNAUTHORISED REMOVAL OF THIS SIGN MAY RESULT IN PROSECUTION**

35	TOWER BENDS		Issue 6 January 2024
In this schedule the areas should be assumed to be PROHIBITED unless stated otherwise		Map Board	Warning Board Tape
	RESTRICTED the left hand side – the grassed verges on both sides at the entrance to the Ballure Reservoir and the roadway, hardstanding areas and grassed areas bordered by the fence, wall and gates.	2	10 All around stock fence, leaving gateways clear

TT/MGP 35



**Restricted Area  
Ballure Reservoir**



ARROW INDICATES COURSE DIRECTION

**WHILE THE ROAD IS CLOSED THE PUBLIC ARE NOT PERMITTED IN THIS AREA**



**IF YOU ARE IN OR REMAIN IN A PROHIBITED OR RESTRICTED AREA, YOU ARE BREAKING THE LAW AND COULD CAUSE THE RACE OR PRACTICE TO BE STOPPED**

**UNAUTHORISED REMOVAL OF THIS SIGN MAY RESULT IN PROSECUTION**

<b>35</b>	<b>Gooseneck Approach</b>	<b>May 2025</b>		
	In this schedule the areas should be assumed to be <b>PROHIBITED</b> unless stated otherwise	Map Board	Warning Board	Tape
(5)	The left-hand side - from the second fencepost after the start of the small wall on the left, extending back to the 2 <sup>nd</sup> gate Ramsey side of the footpath - from the edge of the carriageway to the stock fence, footpath fence or gate.	3	6	0

TT/MGP 35(5)

**Prohibited Area**



**Gooseneck Approach**

WHILE THE ROAD IS CLOSED THE PUBLIC ARE NOT PERMITTED IN THIS AREA



ARROW INDICATES COURSE DIRECTION

WHILE THE ROAD IS CLOSED THE PUBLIC ARE NOT PERMITTED IN THIS AREA



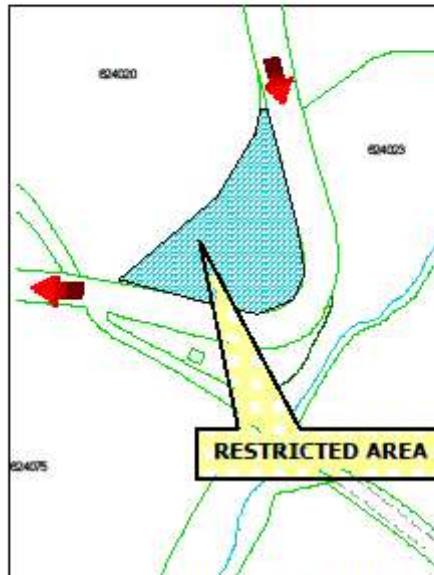
IF YOU ARE IN OR REMAIN IN A PROHIBITED OR RESTRICTED AREA, YOU ARE BREAKING THE LAW AND COULD CAUSE THE RACE OR PRACTICE TO BE STOPPED  
**UNAUTHORISED REMOVAL OF THIS SIGN MAY RESULT IN PROSECUTION**

36	THE GOOSENECK		Issue 3 April 2014
In this schedule the areas should be assumed to be PROHIBITED unless stated otherwise		Map Board	Warning Board Tape
(1)	RESTRICTED the right hand side – the grassed area on the internal apex from the gate opposite The Hibernia Back Road junction, all the land in front of the fence going back down towards Ramsey	2	3 0

TT/MGP 36(1)



Restricted Area  
Gooseneck right



WHILE THE ROAD IS CLOSED THE PUBLIC ARE NOT PERMITTED IN THIS AREA



IF YOU ARE IN OR REMAIN IN A PROHIBITED OR RESTRICTED AREA, YOU ARE BREAKING THE LAW AND COULD CAUSE THE RACE OR PRACTICE TO BE STOPPED  
UNAUTHORISED REMOVAL OF THIS SIGN MAY RESULT IN PROSECUTION

36	THE GOOSENECK		Issue 2 July 2012
In this schedule the areas should be assumed to be PROHIBITED unless stated otherwise		Map Board	Warning Board
(2)	RESTRICTED the left hand side – from behind the low wall at the end of the posted footway, running in parallel with the Course, up to and including the marshal's shelter to a depth of 5 metres, and from the shelter continuing in a straight line to the junction with the Hibernia Back Road where the depth is 2 metres	2	8
			Along wooden posts, across slip road to start of small wall

TT/MGP 36(2)



Restricted Area  
Gooseneck left





WHILE THE ROAD IS CLOSED THE PUBLIC ARE NOT PERMITTED IN THIS AREA




IF YOU ARE IN OR REMAIN IN A PROHIBITED OR RESTRICTED AREA, YOU ARE BREAKING THE LAW AND COULD CAUSE THE RACE OR PRACTICE TO BE STOPPED  
UNAUTHORISED REMOVAL OF THIS SIGN MAY RESULT IN PROSECUTION

37	26TH MILESTONE (JOEY'S)		Issue 3 Jan 2024
In this schedule the areas should be assumed to be PROHIBITED unless stated otherwise		Map Board	Warning Board Tape
	The left hand side – the bank area and lay-by in front of the stone wall and fence from 100 metres prior to the lay-by and to 100 metres past the lay-by	3	11 0

TT/MGP 37





**Prohibited Area  
26<sup>th</sup> Milestone**



ARROW INDICATES COURSE DIRECTION

**WHILE THE ROAD IS CLOSED THE PUBLIC ARE NOT PERMITTED IN THIS AREA**




**IF YOU ARE IN OR REMAIN IN A PROHIBITED OR RESTRICTED AREA, YOU ARE BREAKING THE LAW AND COULD CAUSE THE RACE OR PRACTICE TO BE STOPPED**


**UNAUTHORISED REMOVAL OF THIS SIGN MAY RESULT IN PROSECUTION**

38	GUTHRIE'S			Issue 2 July 2012
In this schedule the areas should be assumed to be PROHIBITED unless stated otherwise		Map Board	Warning Board	Tape
(1)	RESTRICTED the right hand side – the area surrounding the Guthrie's Memorial Marshals' Shelter, lay-by and Memorial Monument, from the edge of carriageway to the post and wire stock fence, then continuing at a depth of 5 metres from the edge of carriageway to a point 100 metres past the second stone bridge situated near the 27th Milestone	4	18	'hit and miss' taping, to be advised.

TT/MGP 38(1)

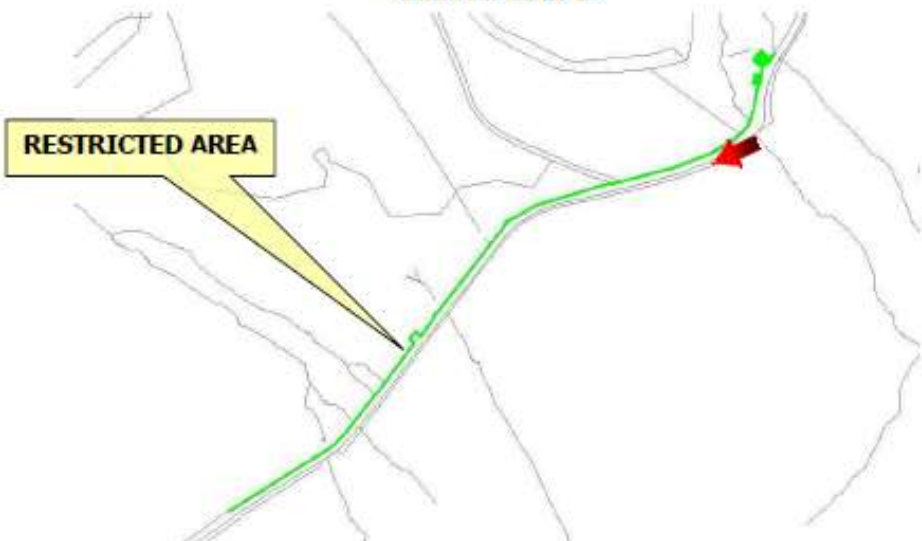


**RESTRICTED AREA**  
MEMBERS OF THE PUBLIC  
ARE NOT PERMITTED  
IN THIS AREA




**RESTRICTED AREA**  
MEMBERS OF THE PUBLIC  
ARE NOT PERMITTED  
IN THIS AREA

**Restricted Area  
"Guthries to 27th"**



ARROW INDICATES COURSE DIRECTION

WHILE THE ROAD IS CLOSED THE PUBLIC ARE NOT PERMITTED IN THIS AREA



IF YOU ARE IN OR REMAIN IN A PROHIBITED OR RESTRICTED AREA, YOU ARE BREAKING THE LAW AND COULD CAUSE THE RACE OR PRACTICE TO BE STOPPED

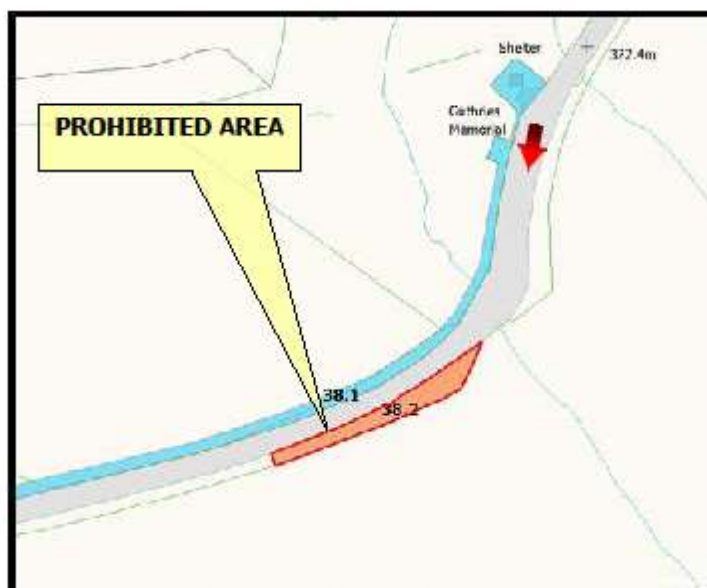
UNAUTHORISED REMOVAL OF THIS SIGN MAY RESULT IN PROSECUTION

38	GUTHRIE'S		Issue 2 Mar 2018
In this schedule the areas should be assumed to be PROHIBITED unless stated otherwise		Map Board	Warning Board Tape
(2)	The left hand side – for a distance of 75 metres, from the end of the stone wall, the area of land in front of the wire fence	2	5 0

TT/MGP 38(2)



Prohibited Area  
Guthries left



ARROW INDICATES COURSE DIRECTION

WHILE THE ROAD IS CLOSED THE PUBLIC ARE NOT PERMITTED IN THIS AREA



IF YOU ARE IN OR REMAIN IN A PROHIBITED OR RESTRICTED AREA, YOU ARE  
BREAKING THE LAW AND COULD CAUSE THE RACE OR PRACTICE TO BE STOPPED

UNAUTHORISED REMOVAL OF THIS SIGN MAY RESULT IN PROSECUTION

39	MOUNTAIN BOX			Issue 5 April 2017
In this schedule the areas should be assumed to be PROHIBITED unless stated otherwise		Map Board	Warning Board	Tape
	This area removed as a consequence of the new Road Races Act 2016 definition of the course			

INTENTIONALLY BLANK

40	THE BLACK HUT		Issue 2 April 2017
In this schedule the areas should be assumed to be PROHIBITED unless stated otherwise		Map Board	Warning Board Tape
(1)	This area removed as a consequence of the new Road Races Act 2016 definition of the course		

INTENTIONALLY BLANK

40	THE BLACK HUT		Issue 1 April 2012
In this schedule the areas should be assumed to be PROHIBITED unless stated otherwise		Map Board	Warning Board
(2)	RESTRICTED the left hand side - from the gate opposite the Black Hut to the tram lines at The Bungalow in front of the fence	5	30

TT/MGP 40(2)



**Restricted Area  
Verandah**



ARROW INDICATES COURSE DIRECTION


WHILE THE ROAD IS CLOSED THE PUBLIC ARE NOT PERMITTED IN THIS AREA




IF YOU ARE IN OR REMAIN IN A PROHIBITED OR RESTRICTED AREA, YOU ARE BREAKING THE LAW AND COULD CAUSE THE RACE OR PRACTICE TO BE STOPPED  
UNAUTHORISED REMOVAL OF THIS SIGN MAY RESULT IN PROSECUTION

40	GRAHAMS		Issue 1 May 2013
In this schedule the areas should be assumed to be PROHIBITED unless stated otherwise		Map Board	Warning Board Tape
(3)	RESTRICTED the right-hand side – from and including the Marshals shelter at the Graham Memorial to the entrance gate to The Victory Café, back as far as the stock fence posts.	2	10 0

**TT/MGP 40(3)**




**RESTRICTED AREA**  
MEMBERS OF THE PUBLIC ARE NOT PERMITTED IN THIS AREA



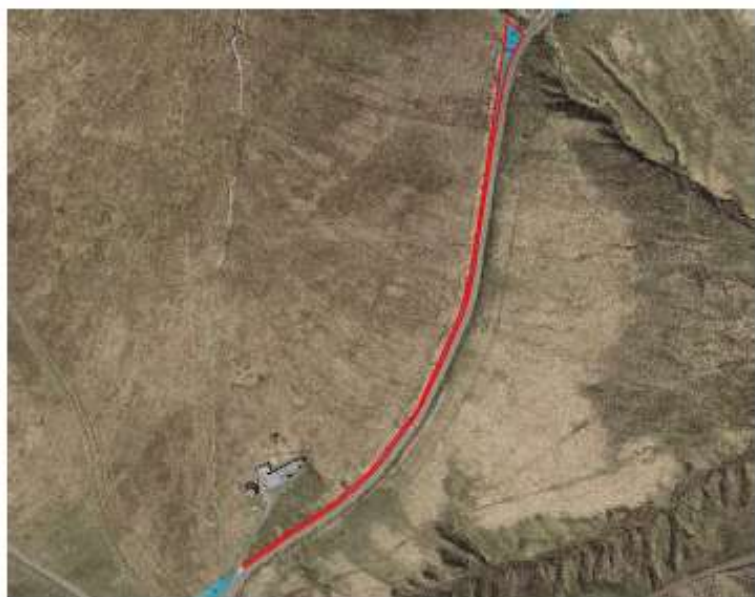
**RESTRICTED AREA**  
MEMBERS OF THE PUBLIC ARE NOT PERMITTED IN THIS AREA

**Restricted Area Grahams**



ARROW INDICATES COURSE DIRECTION


**WHILE THE ROAD IS CLOSED THE PUBLIC ARE NOT PERMITTED IN THIS AREA**




**IF YOU ARE IN OR REMAIN IN A PROHIBITED OR RESTRICTED AREA, YOU ARE BREAKING THE LAW AND COULD CAUSE THE RACE OR PRACTICE TO BE STOPPED**  
**UNAUTHORISED REMOVAL OF THIS SIGN MAY RESULT IN PROSECUTION**


41	THE BUNGALOW		Issue 2 May 2019
In this schedule the areas should be assumed to be PROHIBITED unless stated otherwise		Map Board	Warning Board
	RESTRICTED the right-hand side – all the area in front of the post and wire fences, wooden fences, and the roads closed barrier, from the entrance to the Victory Cafe up to, but not including the MER footbridge	3	8
			Along fences top side of marshals hut and leading up to foot bridges

TT/MGP 41






**Restricted Area Bungalow**



ARROW INDICATES COURSE DIRECTION

WHILE THE ROAD IS CLOSED THE PUBLIC ARE NOT PERMITTED IN THIS AREA



IF YOU ARE IN OR REMAIN IN A PROHIBITED OR RESTRICTED AREA, YOU ARE BREAKING THE LAW AND COULD CAUSE THE RACE OR PRACTICE TO BE STOPPED

UNAUTHORISED REMOVAL OF THIS SIGN MAY RESULT IN PROSECUTION

41	Bungalow Footbridge Exit	Issue - Aug 2024		
In this schedule the areas should be assumed to be <b>RESTRICTED</b> unless stated otherwise		Map Board	Warning Board	Tape
(1)	Withdrawn			


**INTENTIONALLY BLANK**

42	BRANDYWELL			Issue 2 April 2017
In this schedule the areas should be assumed to be PROHIBITED unless stated otherwise		Map Board	Warning Board	Tape
(1)	This area removed as a consequence of the new Road Races Act 2016 definition of the course			


INTENTIONALLY BLANK

42	BRANDYWELL		Issue 3 April 2014
In this schedule the areas should be assumed to be PROHIBITED unless stated otherwise		Map Board	Warning Board
(2)	RESTRICTED the right hand side – from the marshals shelter, the grassed verges in front of the wire fence including the hard standing areas up to the apex of Windy Corner	3	15
			0

TT/MGP 42(2)




**RESTRICTED AREA**  
MEMBERS OF THE PUBLIC ARE NOT PERMITTED IN THIS AREA



**RESTRICTED AREA**  
MEMBERS OF THE PUBLIC ARE NOT PERMITTED IN THIS AREA


**Restricted Area Brandywell Right**



**RESTRICTED AREA**

ARROW INDICATES COURSE DIRECTION

WHILE THE ROAD IS CLOSED THE PUBLIC ARE NOT PERMITTED IN THIS AREA



IF YOU ARE IN OR REMAIN IN A PROHIBITED OR RESTRICTED AREA, YOU ARE BREAKING THE LAW AND COULD CAUSE THE RACE OR PRACTICE TO BE STOPPED

UNAUTHORISED REMOVAL OF THIS SIGN MAY RESULT IN PROSECUTION

42	BRANDYWELL HELICOPTER FIELD		Issue 1 April 2018
In this schedule the areas should be assumed to be PROHIBITED unless stated otherwise		Map Board	Warning Board Tape
(3)	RESTRICTED the right-hand side the entire stock pen bordered by the post and wire fence and wall	2	3

TT/MGP 42(3)



**WHILE THE ROAD IS CLOSED THE PUBLIC ARE NOT PERMITTED IN THIS AREA**




**IF YOU ARE IN OR REMAIN IN A PROHIBITED OR RESTRICTED AREA, YOU ARE BREAKING THE LAW AND COULD CAUSE THE RACE OR PRACTICE TO BE STOPPED**  
**UNAUTHORISED REMOVAL OF THIS SIGN MAY RESULT IN PROSECUTION**

43	WINDY CORNER			Issue 2 April 2017
In this schedule the areas should be assumed to be PROHIBITED unless stated otherwise		Map Board	Warning Board	Tape
(1)	This area removed as a consequence of the new Road Races Act 2016 definition of the course			


INTENTIONALLY BLANK

43	WINDY CORNER		Issue 4 Feb 2024
In this schedule the areas should be assumed to be PROHIBITED unless stated otherwise		Map Board	Warning Board Tape
(2)	RESTRICTED the right-hand side – from the apex of Windy Corner, the grassed verges or hedges in front of the wire fence including the hard standing areas up to the start of the stone wall prior to the private residence 'Kates Cottage'. This includes the helicopter landing site and parking area at Kepple Gate to be restricted and known as RA 43(2a), marked with posts and ropes and defined as; the whole of the HLS plus an area from the midpoint of the curve of the access road and the entirety of the fenced in area	3	15 0

TT/MGP 43(2)

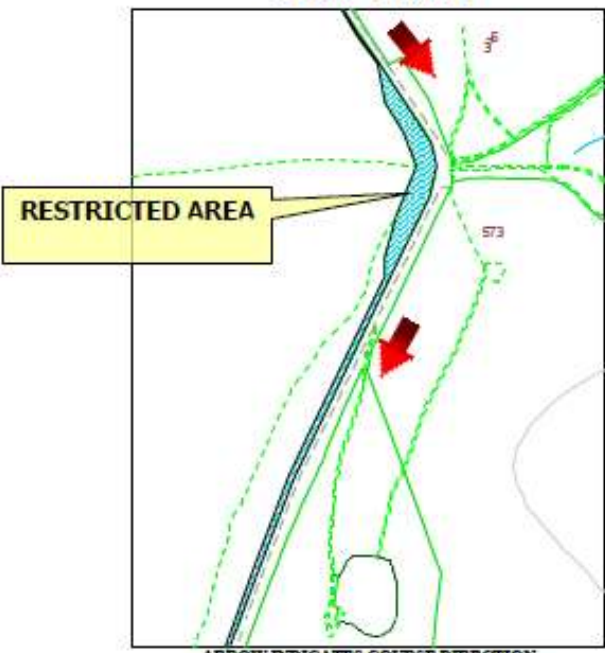


**RESTRICTED AREA**  
MEMBERS OF THE PUBLIC ARE NOT PERMITTED IN THIS AREA



**RESTRICTED AREA**  
MEMBERS OF THE PUBLIC ARE NOT PERMITTED IN THIS AREA


**Restricted Area Windy - Keppel**



**RESTRICTED AREA**

ARROW INDICATES COURSE DIRECTION

**WHILE THE ROAD IS CLOSED THE PUBLIC ARE NOT PERMITTED IN THIS AREA**



**IF YOU ARE IN OR REMAIN IN A PROHIBITED OR RESTRICTED AREA, YOU ARE BREAKING THE LAW AND COULD CAUSE THE RACE OR PRACTICE TO BE STOPPED**

**UNAUTHORISED REMOVAL OF THIS SIGN MAY RESULT IN PROSECUTION**



**RESTRICTED  
AREA**  
MEMBERS OF THE PUBLIC  
ARE NOT PERMITTED  
IN THIS AREA



**RESTRICTED  
AREA**  
MEMBERS OF THE PUBLIC  
ARE NOT PERMITTED  
IN THIS AREA

Restricted Area  
Keppel Gate to Kates



ARROW INDICATES COURSE DIRECTION

WHILE THE ROAD IS CLOSED THE PUBLIC ARE NOT PERMITTED IN THIS AREA



IF YOU ARE IN OR REMAIN IN A PROHIBITED OR RESTRICTED AREA, YOU ARE  
BREAKING THE LAW AND COULD CAUSE THE RACE OR PRACTICE TO BE STOPPED

**UNAUTHORISED REMOVAL OF THIS SIGN MAY RESULT IN PROSECUTION**

44	KEPPEL GATE			Issue 5 April 2017
In this schedule the areas should be assumed to be PROHIBITED unless stated otherwise		Map Board	Warning Board	Tape
	This area removed as a consequence of the new Road Races Act 2016 definition of the course			

INTENTIONALLY BLANK

45	KATE'S COTTAGE		Issue 2 July 2012
In this schedule the areas should be assumed to be PROHIBITED unless stated otherwise		Map Board	Warning Board Tape
(1)	RESTRICTED the right-hand side – the area in front of the wire fence, or wall, from the <b>private residence</b> 'Kate's Cottage', to the Department of Infrastructure Depot at Creg-ny-Baa	3	16
(2)			0

TT/MGP 45(1)(2)



WHILE THE ROAD IS CLOSED THE PUBLIC ARE NOT PERMITTED IN THIS AREA

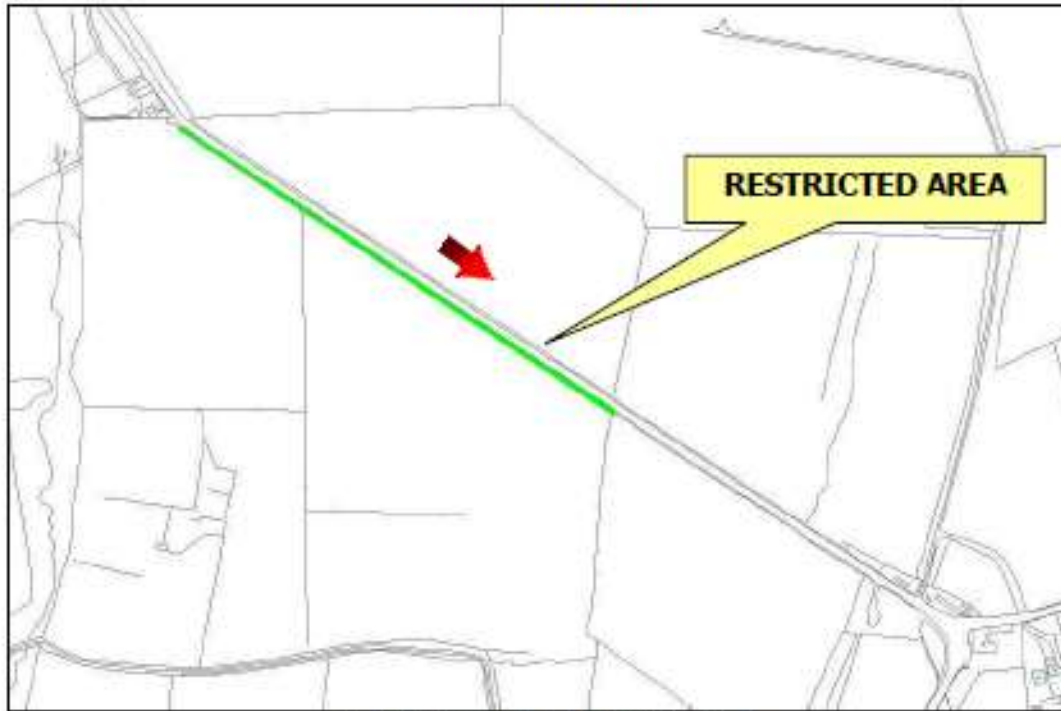


IF YOU ARE IN OR REMAIN IN A PROHIBITED OR RESTRICTED AREA, YOU ARE BREAKING THE LAW AND COULD CAUSE THE RACE OR PRACTICE TO BE STOPPED

**UNAUTHORISED REMOVAL OF THIS SIGN MAY RESULT IN PROSECUTION**



**Restricted Area  
Kates Cottage**



ARROW INDICATES COURSE DIRECTION

**WHILE THE ROAD IS CLOSED THE PUBLIC ARE NOT PERMITTED IN THIS AREA**



**IF YOU ARE IN OR REMAIN IN A PROHIBITED OR RESTRICTED AREA, YOU ARE  
BREAKING THE LAW AND COULD CAUSE THE RACE OR PRACTICE TO BE STOPPED  
UNAUTHORISED REMOVAL OF THIS SIGN MAY RESULT IN PROSECUTION**



**RESTRICTED  
AREA**  
MEMBERS OF THE PUBLIC  
ARE NOT PERMITTED  
IN THIS AREA



**RESTRICTED  
AREA**  
MEMBERS OF THE PUBLIC  
ARE NOT PERMITTED  
IN THIS AREA

**Restricted Area  
Kates – Creg ny Baa**



**WHILE THE ROAD IS CLOSED THE PUBLIC ARE NOT PERMITTED IN THIS AREA**



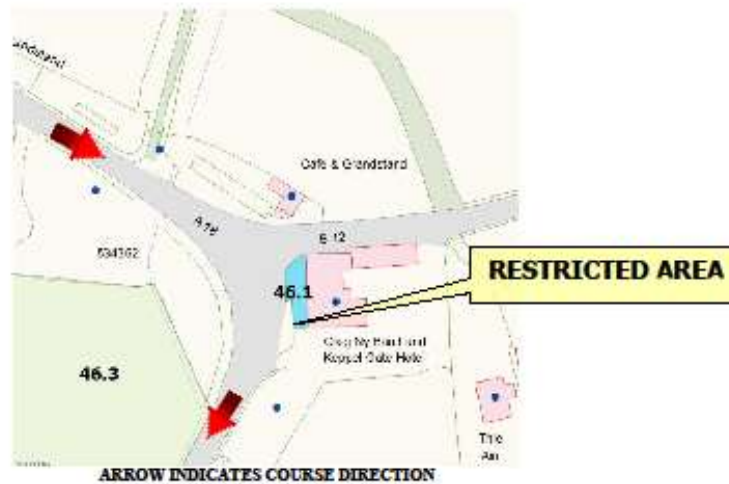
**IF YOU ARE IN OR REMAIN IN A PROHIBITED OR RESTRICTED AREA, YOU ARE  
BREAKING THE LAW AND COULD CAUSE THE RACE OR PRACTICE TO BE STOPPED**  
**UNAUTHORISED REMOVAL OF THIS SIGN MAY RESULT IN PROSECUTION**

46	CREG-NY-BAA		Issue 6 Aug 2023
In this schedule the areas should be assumed to be PROHIBITED unless stated otherwise		Map Board	Warning Board
(1)	RESTRICTED the left hand side – the entire frontage of the Public House, 'Keppel Hotel' at Creg-ny-Baa, from the edge of the road back to the Building Line.	1	1


TT/MGP 46(1)



**Restricted Area  
Creg ny Baa PH**



**WHILE THE ROAD IS CLOSED THE PUBLIC ARE NOT PERMITTED IN THIS AREA**





**IF YOU ARE IN OR REMAIN IN A PROHIBITED OR RESTRICTED AREA, YOU ARE BREAKING THE LAW AND COULD CAUSE THE RACE OR PRACTICE TO BE STOPPED**


**UNAUTHORISED REMOVAL OF THIS SIGN MAY RESULT IN PROSECUTION**

46	CREG-NY-BAA			Issue 3 Aug 2013
In this schedule the areas should be assumed to be PROHIBITED unless stated otherwise		Map Board	Warning Board	Tape
(2)	The left hand side – the field below the public house car park, commencing from the boundary fence for a distance of 70 metres towards Brandish corner and back into the field to the line of posts	2	5	Behind roadside hedge to existing wooden post
(4)	The left hand side – The grass hedge from the edge of the carriageway to the tape and posts situated on the top of the hedge – commencing from the end of prohibited area 46(2) for a distance of 15 metres towards Brandish corner	1	2	Along top of bank approx 15m

TT/MGP 46(2 & 4)





**Prohibited Area  
Creg ny Baa**



ARROW INDICATES COURSE DIRECTION

**WHILE THE ROAD IS CLOSED THE PUBLIC ARE NOT PERMITTED IN THIS AREA**



**IF YOU ARE IN OR REMAIN IN A PROHIBITED OR RESTRICTED AREA, YOU ARE BREAKING THE LAW AND COULD CAUSE THE RACE OR PRACTICE TO BE STOPPED**

**UNAUTHORISED REMOVAL OF THIS SIGN MAY RESULT IN PROSECUTION**

46	CREG-NY-BAA		Issue 3 April 2017
In this schedule the areas should be assumed to be PROHIBITED unless stated otherwise		Map Board	Warning Board Tape
(3)	Restricted as a helicopter landing site. No longer required		

INTENTIONALLY BLANK

47	HILLBERRY			Issue 3 April 2017
In this schedule the areas should be assumed to be PROHIBITED unless stated otherwise		Map Board	Warning Board	Tape
(1)	This area removed as a consequence of the new Road Races Act 2016 definition of the course			

INTENTIONALLY BLANK

47	HILLBERRY		Issue 2 July 2012
In this schedule the areas should be assumed to be PROHIBITED unless stated otherwise		Map Board	Warning Board
(2)	RESTRICTED the right hand side – from but not including the Department of Infrastructure Depot at Hillberry, to and including Glen Dhoo Campsite Road and including the next field, to a depth of 7 metres	3	8 0

TT/MGP 47(2)



**Restricted Area  
Hillberry Glen Dhoo**



ARROW INDICATES COURSE DIRECTION


**WHILE THE ROAD IS CLOSED THE PUBLIC ARE NOT PERMITTED IN THIS AREA**




**IF YOU ARE IN OR REMAIN IN A PROHIBITED OR RESTRICTED AREA, YOU ARE  
BREAKING THE LAW AND COULD CAUSE THE RACE OR PRACTICE TO BE STOPPED  
UNAUTHORISED REMOVAL OF THIS SIGN MAY RESULT IN PROSECUTION**

47	HILLBERRY		Issue 1 April 2012
In this schedule the areas should be assumed to be PROHIBITED unless stated otherwise		Map Board	Warning Board Tape
(3)	RESTRICTED the left hand side – any hedge, tree or sod bank between the road and the stock fence. From the boundary of the private residence 'The Beeches', extending to a point opposite Glen Dhoo Campsite Road	2	4 0

TT/MGP 47(3)




**RESTRICTED AREA**  
MEMBERS OF THE PUBLIC ARE NOT PERMITTED IN THIS AREA




**RESTRICTED AREA**  
MEMBERS OF THE PUBLIC ARE NOT PERMITTED IN THIS AREA

**Restricted Area Hillberry Left**



ARROW INDICATES COURSE DIRECTION




WHILE THE ROAD IS CLOSED THE PUBLIC ARE NOT PERMITTED IN THIS AREA



IF YOU ARE IN OR REMAIN IN A PROHIBITED OR RESTRICTED AREA, YOU ARE BREAKING THE LAW AND COULD CAUSE THE RACE OR PRACTICE TO BE STOPPED  
**UNAUTHORISED REMOVAL OF THIS SIGN MAY RESULT IN PROSECUTION**

48	SIGNPOST CORNER		Issue July 2025
In this schedule the areas should be assumed to be PROHIBITED unless stated otherwise		Map Board	Warning Board
The left hand side - Bemahague Road - the area of land between the edge of the carriageway and the boundary garden fence of the dwelling house, 5 Heywood way, running adjacent to Bemahague Road for a distance of 35 metres from Hillberry Road. Then continuing for a distance of 28 metres between the edge of the carriageway and the inner footpath. Including the area of land between the edge of the carriageway from Signpost Corner towards Onchan to the junction of the footpath and Heywood Way, from the carriageway to and including the footpath.		4	5
		As required along edge of footpath	


TT/MGP 48

**Prohibited Area  
Signpost Corner**

ARROW INDICATES COURSE DIRECTION

WHILE THE ROAD IS CLOSED THE PUBLIC ARE NOT PERMITTED IN THIS AREA



IF YOU ARE IN OR REMAIN IN A PROHIBITED OR RESTRICTED AREA, YOU ARE  
BREAKING THE LAW AND COULD CAUSE THE RACE OR PRACTICE TO BE STOPPED

UNAUTHORISED REMOVAL OF THIS SIGN MAY RESULT IN PROSECUTION

48A THE LAURELS, BEMAHAGUE ROAD			Issue 8 January 2024	
In this schedule the areas should be assumed to be PROHIBITED unless stated otherwise		Map Board	Warning Board	
(1)	RESTRICTED The right-hand side –Bemahague Road, Douglas - The Laurels - the grassed area and roadside hedge opposite No 2 The Laurels, Governor’s Hill, Douglas as far as the left-hand edge of the prominent tree.	2 to cover all 4 areas	3 to cover all area	Tape from No3 to No 5 the grassed area behind the hedge, keeping tape as low as possible
(2)	RESTRICTED The right-hand side The Laurels, Bemahague Road, Douglas – the grassed area and roadside hedge opposite No 3 The Laurels, Governor’s Hill, Douglas			
(3)	RESTRICTED The right-hand side The Laurels, Bemahague Road, Douglas – the grassed area and roadside hedge opposite No 4 The Laurels, Governor’s Hill, Douglas			
(4)	RESTRICTED The right-hand side The Laurels, Bemahague Road, Douglas – the grassed area and roadside hedge opposite No 5 The Laurels, Governor’s Hill, Douglas			
(5)	REMOVED - May 2022 (Formerly No 6)			
(6)	REMOVED - May 2022 (Formerly No 7)			
(7)	REMOVED – AUGUST 2023 (FORMALLY - The right-hand side Bemahague Road, Douglas – The Laurels – the footpath giving pedestrian access to and from Bemahague Road, Douglas into The Laurels, Governor’s Hill, Douglas)			

TT/MGP 48(1-7)

**Restricted Area**



**RESTRICTED  
AREA**

MEMBERS OF THE PUBLIC  
ARE NOT PERMITTED  
IN THIS AREA



**RESTRICTED  
AREA**

MEMBERS OF THE PUBLIC  
ARE NOT PERMITTED  
IN THIS AREA

**The Laurels**



ARROW INDICATES COURSE DIRECTION

WHILE THE ROAD IS CLOSED THE PUBLIC ARE NOT PERMITTED IN THIS AREA



IF YOU ARE IN OR REMAIN IN A PROHIBITED OR RESTRICTED AREA, YOU ARE  
BREAKING THE LAW AND COULD CAUSE THE RACE OR PRACTICE TO BE STOPPED

**UNAUTHORISED REMOVAL OF THIS SIGN MAY RESULT IN PROSECUTION**

**TT Course Schedule of Prohibited and Restricted Areas**

TT/MGP 48(1)



**RESTRICTED  
AREA**

ENTRANCE OF THE PUBLIC  
ARE NOT PERMITTED  
IN THIS AREA



**RESTRICTED  
AREA**

ENTRANCE OF THE PUBLIC  
ARE NOT PERMITTED  
IN THIS AREA

**Restricted Area  
2 The Laurels**



ARROW INDICATES COURSE DIRECTION

**WHILE THE ROAD IS CLOSED THE PUBLIC ARE NOT PERMITTED IN THIS AREA**



**IF YOU ARE IN OR REMAIN IN A PROHIBITED OR RESTRICTED AREA, YOU ARE  
BREAKING THE LAW AND COULD CAUSE THE RACE OR PRACTICE TO BE STOPPED**

**UNAUTHORISED REMOVAL OF THIS SIGN MAY RESULT IN PROSECUTION**



**Restricted Area  
3 The Laurels**



ARROW INDICATES COURSE DIRECTION

**WHILE THE ROAD IS CLOSED THE PUBLIC ARE NOT PERMITTED IN THIS AREA**



**IF YOU ARE IN OR REMAIN IN A PROHIBITED OR RESTRICTED AREA, YOU ARE BREAKING THE LAW AND COULD CAUSE THE RACE OR PRACTICE TO BE STOPPED**

**UNAUTHORISED REMOVAL OF THIS SIGN MAY RESULT IN PROSECUTION**



**Restricted Area  
4 The Laurels**



**WHILE THE ROAD IS CLOSED THE PUBLIC ARE NOT PERMITTED IN THIS AREA**



**IF YOU ARE IN OR REMAIN IN A PROHIBITED OR RESTRICTED AREA, YOU ARE BREAKING THE LAW AND COULD CAUSE THE RACE OR PRACTICE TO BE STOPPED**

**UNAUTHORISED REMOVAL OF THIS SIGN MAY RESULT IN PROSECUTION**



**Restricted Area  
5 The Laurels**



**WHILE THE ROAD IS CLOSED THE PUBLIC ARE NOT PERMITTED IN THIS AREA**



**IF YOU ARE IN OR REMAIN IN A PROHIBITED OR RESTRICTED AREA, YOU ARE  
BREAKING THE LAW AND COULD CAUSE THE RACE OR PRACTICE TO BE STOPPED  
UNAUTHORISED REMOVAL OF THIS SIGN MAY RESULT IN PROSECUTION**

**TT/MGP 48A(5)**

**This Restricted Area has been removed**

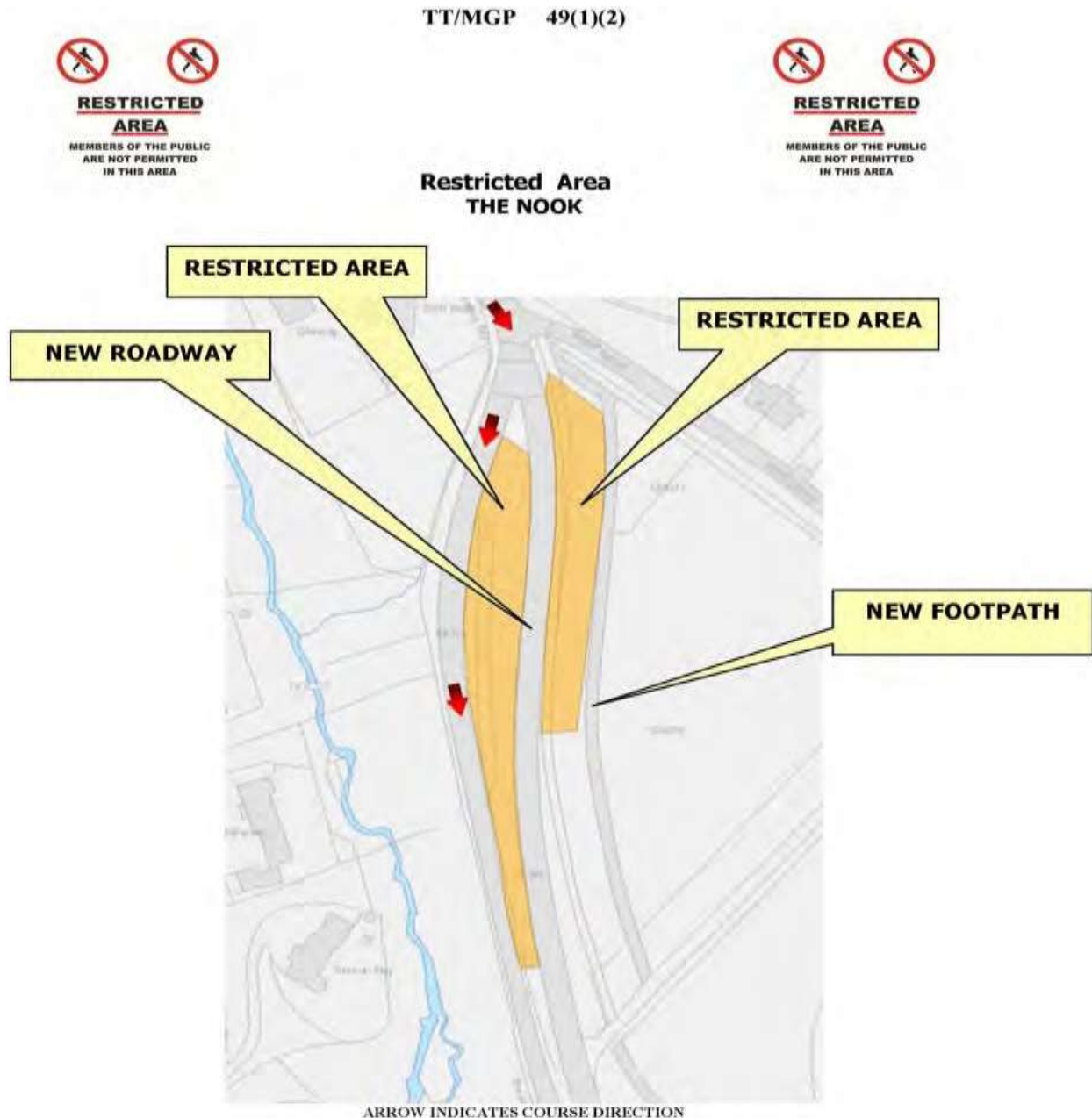
**TT/MGP 48A(6)**

**This Restricted Area has been removed**

**TT/MGP 48A(7)**

**This Restricted Area has been removed**

49 BEMAHAGUE ROAD			Issue 2 March 2023
In this schedule the areas should be assumed to be PROHIBITED unless stated otherwise		Map Board	Warning Board Tape
(1)	RESTRICTED the left-hand side – left of the new road. The fenced wooded area and roadside footway on the new section of Bemahague Road, from the junction with West Drive to the point where the grass verge begins on the left of the new road	2	6 Fixed to wooden fence along public footpath
(2)	RESTRICTED the left-hand side. The grass verges and hedges between the new and old roads, from West Drive to where the wooden fence starts, which identifies the concrete base previously used for the Flag Marshals Hut	2	4 All of area, keep tape 1m back from edge of road



WHILE THE ROAD IS CLOSED THE PUBLIC ARE NOT PERMITTED IN THIS AREA

IF YOU ARE IN OR REMAIN IN A PROHIBITED OR RESTRICTED AREA, YOU ARE BREAKING THE LAW AND COULD CAUSE THE RACE OR PRACTICE TO BE STOPPED  
UNAUTHORISED REMOVAL OF THIS SIGN MAY RESULT IN PROSECUTION

50	GOVERNOR'S BRIDGE		Issue 3 April 2014
In this schedule the areas should be assumed to be PROHIBITED unless stated otherwise		Map Board	Warning Board Tape
(1)	Prohibited area deleted after risk assessment by the Clerk of the Course		

INTENTIONALLY BLANK

50	GOVERNOR'S BRIDGE		February 2024
In this schedule the areas should be assumed to be PROHIBITED unless stated otherwise		Map Board	Warning Board
(2)	The left-hand side – the former Glenside Residential Home, now called Summerhill View – all the land, from the back edge of the pavement, to the building line, then in a straight line to its junction with Victoria Road, and to the boundary of the property known as Ashfield House on Glencruchery Road.	2	6

TT/MGP 50(2)



**Prohibited Area  
Summerhill View**



ARROW INDICATES COURSE DIRECTION

**WHILE THE ROAD IS CLOSED THE PUBLIC ARE NOT PERMITTED IN THIS AREA**

**\*\*Need to add in arial photo when available\*\*  
(Arcgis and google maps still both show old layout)**

**IF YOU ARE IN OR REMAIN IN A PROHIBITED OR RESTRICTED AREA, YOU ARE  
BREAKING THE LAW AND COULD CAUSE THE RACE OR PRACTICE TO BE STOPPED  
UNAUTHORISED REMOVAL OF THIS SIGN MAY RESULT IN PROSECUTION**

50	GOVERNOR'S BRIDGE		Page 126	Issue 2 May 2013
In this schedule the areas should be assumed to be PROHIBITED unless stated otherwise		Map Board	Warning Board	Tape
(3)	<i>This RESTRICTED area deleted from May 2013 onwards following relocation of rescue helicopters</i>	0	0	0

**INTENTIONALLY BLANK**

**TT COURSE**

**HAZARDOUS AREAS**

**HAZARDOUS AREA**

1(0) Number 1 Bray Hill (**Prohibited**)

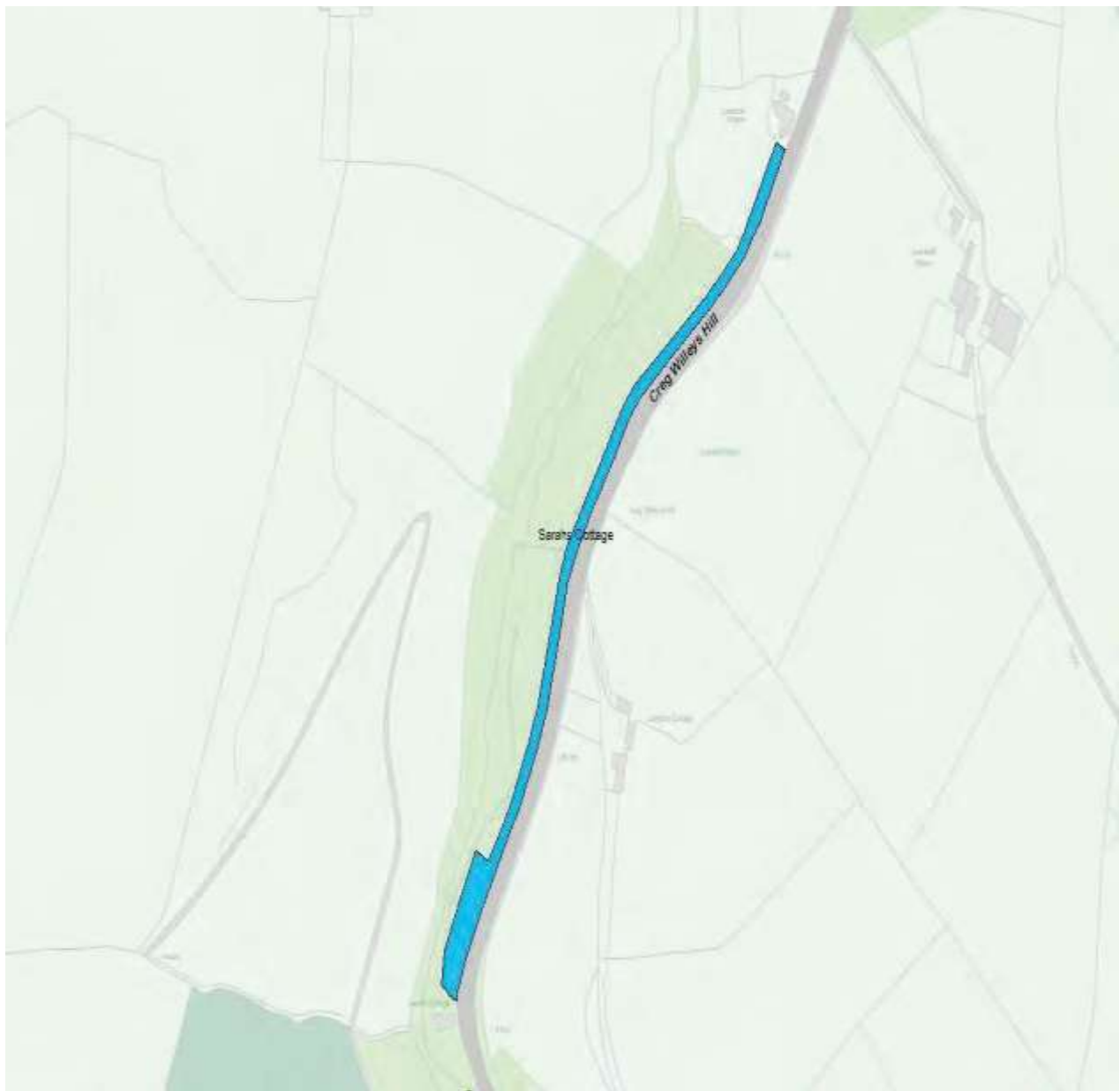
Map Board

Warning Board

The right-hand side - the front garden, garden walls and land in front of the garages belonging to 1 Bray Hill.



HAZARDOUS AREA		
15 Sarah's Cottage (Restricted)		
	Map Board	Warning Board
The left hand side – from the telegraph pole north of Sarah's Cottage, the sod bank and 10 metres into the area behind the bank (including the car park area) up to, but not including, Lambfell Chapel.		



**HAZARDOUS AREA**

20(45) Ballawotnot, Rehn Cullen (**Restricted**)

Map Board

Warning Board

The left-hand side – the garden of the private residence, 'Ballawotnot', in a line that runs in front of the building along the whole property.



<b>HAZARDOUS AREA</b>		
26(15) Holly Bank, Ginger Hall, Sulby ( <b>Restricted</b> )		
	Map Board	Warning Board
The right-hand side – the boundary wall and front garden of the private residence Holly Bank.		



HAZARDOUS AREA		
47(1) The Beeches, Hillberry ( <b>Restricted</b> )		
	Map Board	Warning Board
The left-hand side – the entire frontage excluding the driveway of the 'Beeches', from the edge of the carriageway to the wooden garden fence.		

